



APPALTO DI MANUTENZIONE RETI E SERVIZI DEL CICLO IDRICO INTEGRATO

Regione Toscana
A.T.O. 3



Tavola/elaborato 1.2	- AREA NORD - TAVOLE CENTRI STORICI	SCALA DATA LUGLIO 2013
------------------------------------	--	----------------------------------



Sede Firenze Via De Sanctis,49/51 - 50136 - Cod.Fisc. e P.I.V.A. 06111950488

Organizzazione con sistema di gestione certificato in conformità alla normativa ISO9001 - ISO14001 - OHSAS18001 - SA8000

PROGETTISTI:

- Dott.Ing. Rocco Sturchio



COLLABORATORI:

- Geom. Mario Lanza
- Silvia Pieroni
- Geom. Simone Bertaccini

CODICE PROGETTO IT:

- 252

CONSULENTI TECNICI:

COMMESSA IT:

- 2P03PL020000104/01

CODICE COMMESSA COMMITTENTE:

- CAT041A001

COORDINATORE SICUREZZA IN FASE DI PROGETTAZIONE:

- Geom. Leonardo Bargiacchi

RESPONSABILE COMMITTENTE:

- Dott.Ing. Adriano Garabacciani


DIRETTORE TECNICO INGEGNERIE TOSCANE:







- Dott.Ing. Annacclaudia Bonazzi

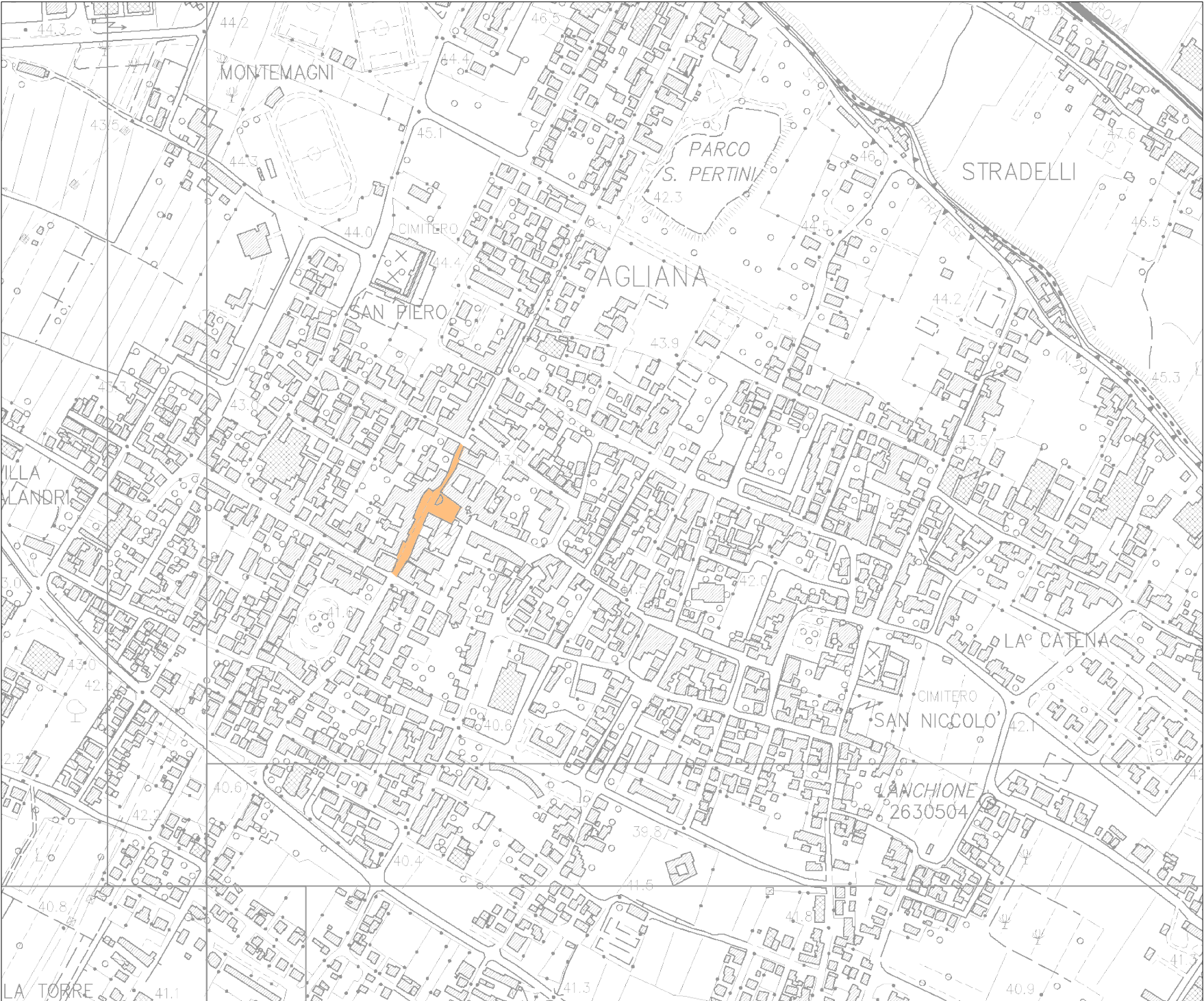
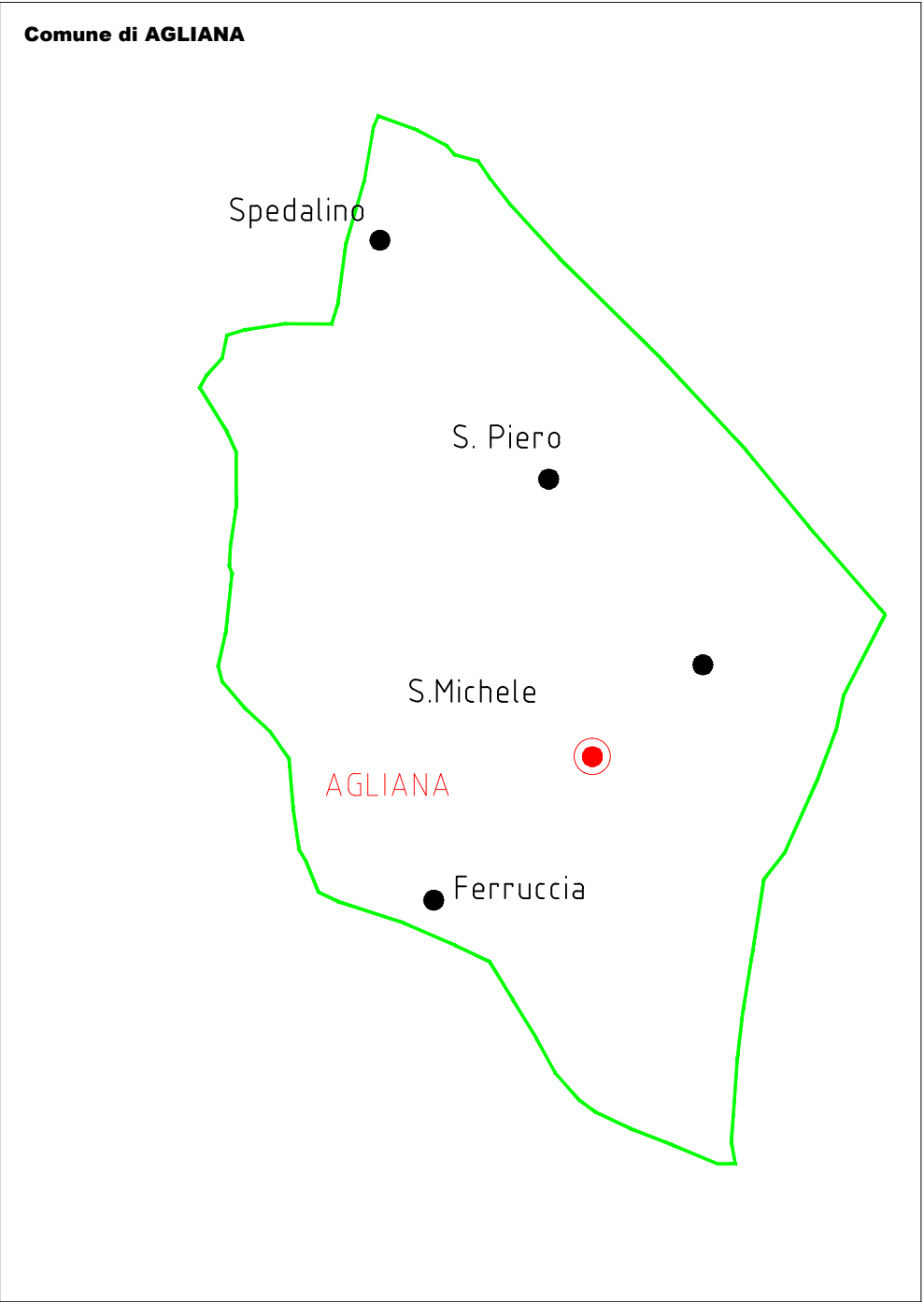
RESPONSABILE DEL PROCEDIMENTO:


- Ing. Cristiano Agostini







REV.	Data	DESCRIZIONE/MOTIVO DELLA REVISIONE	REDATTO	CONTROLLATO / APPROVATO
2	30/05/2013	ELABORATI FINALI	STURCHIO/LANZA	STURCHIO
1	31/01/2013	EMISSIONE 2	STURCHIO/LANZA	STURCHIO
0	20/12/2013	EMISSIONE 1	STURCHIO/LANZA	STURCHIO

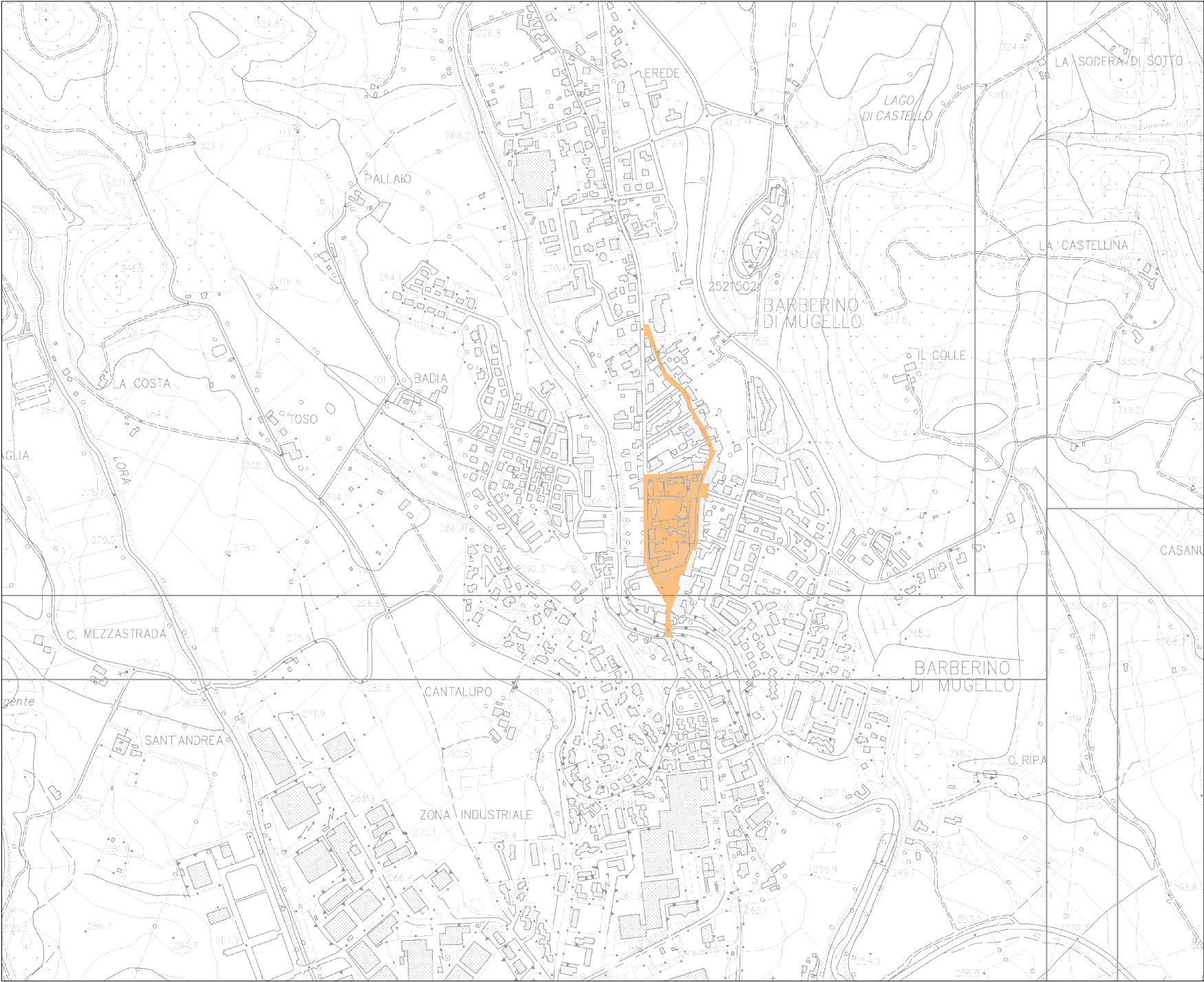
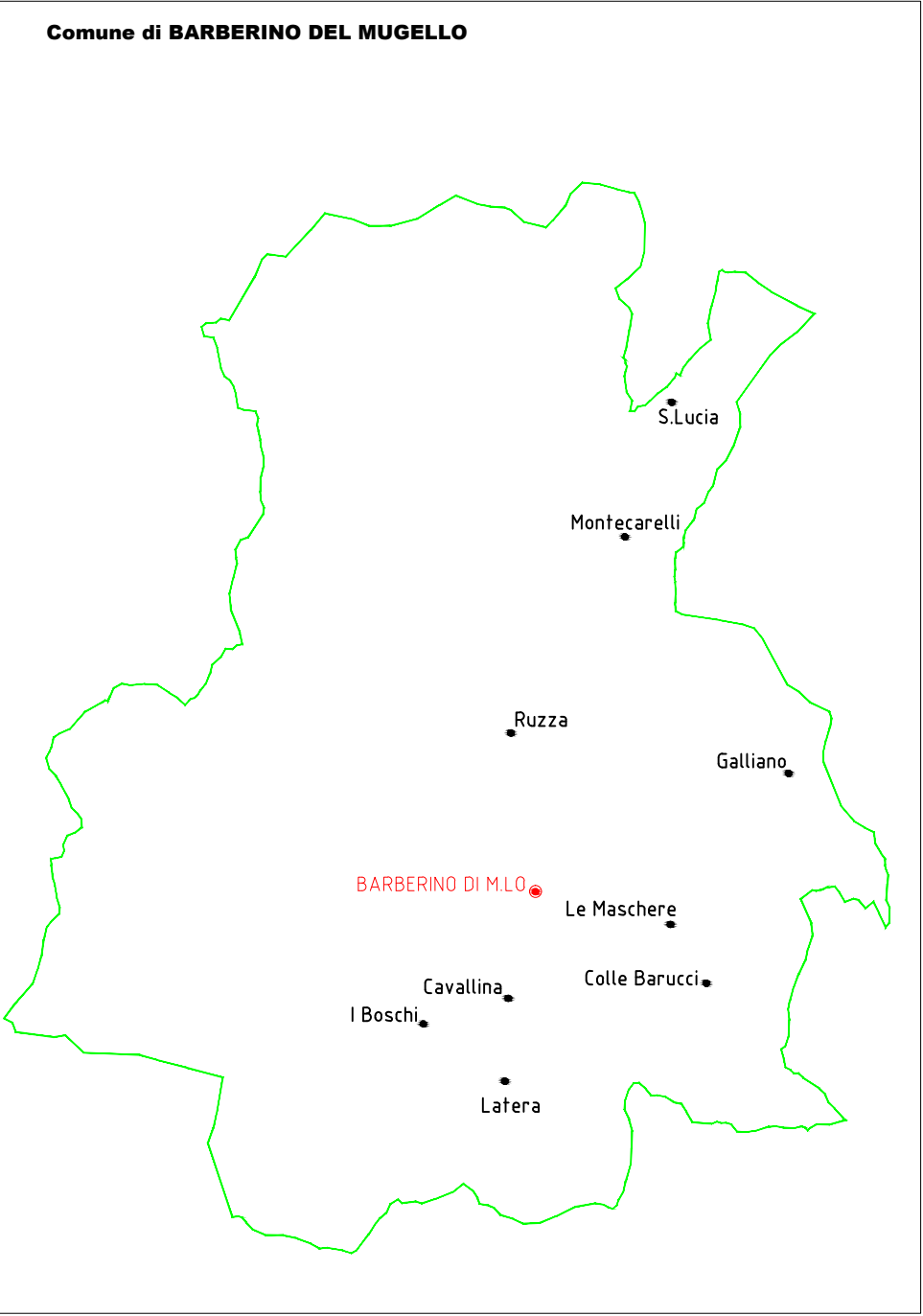


LEGENDA	
	confine ATO3
	confine Comune
	area Comune
	Comune
	Frazione
	centro storico









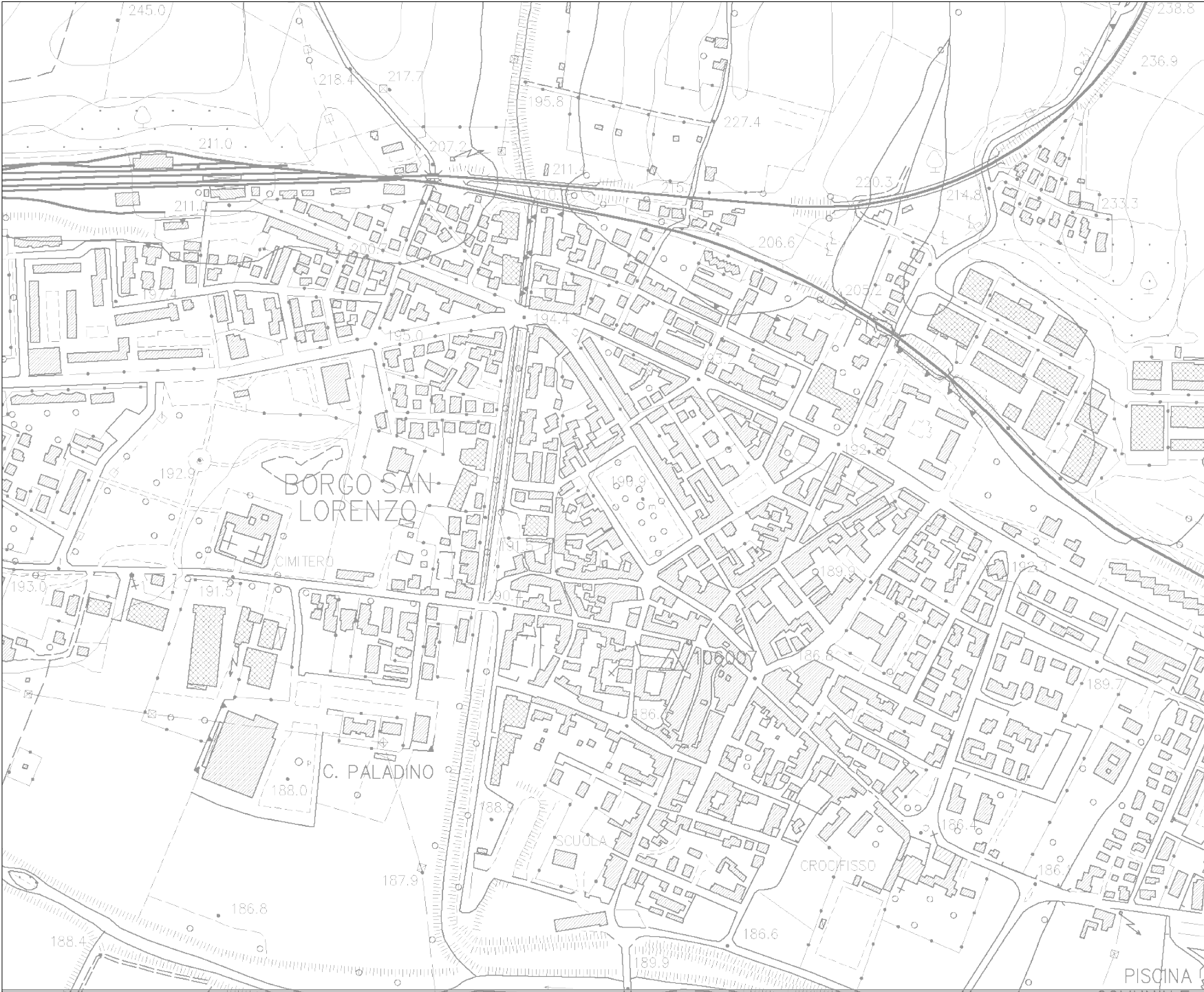
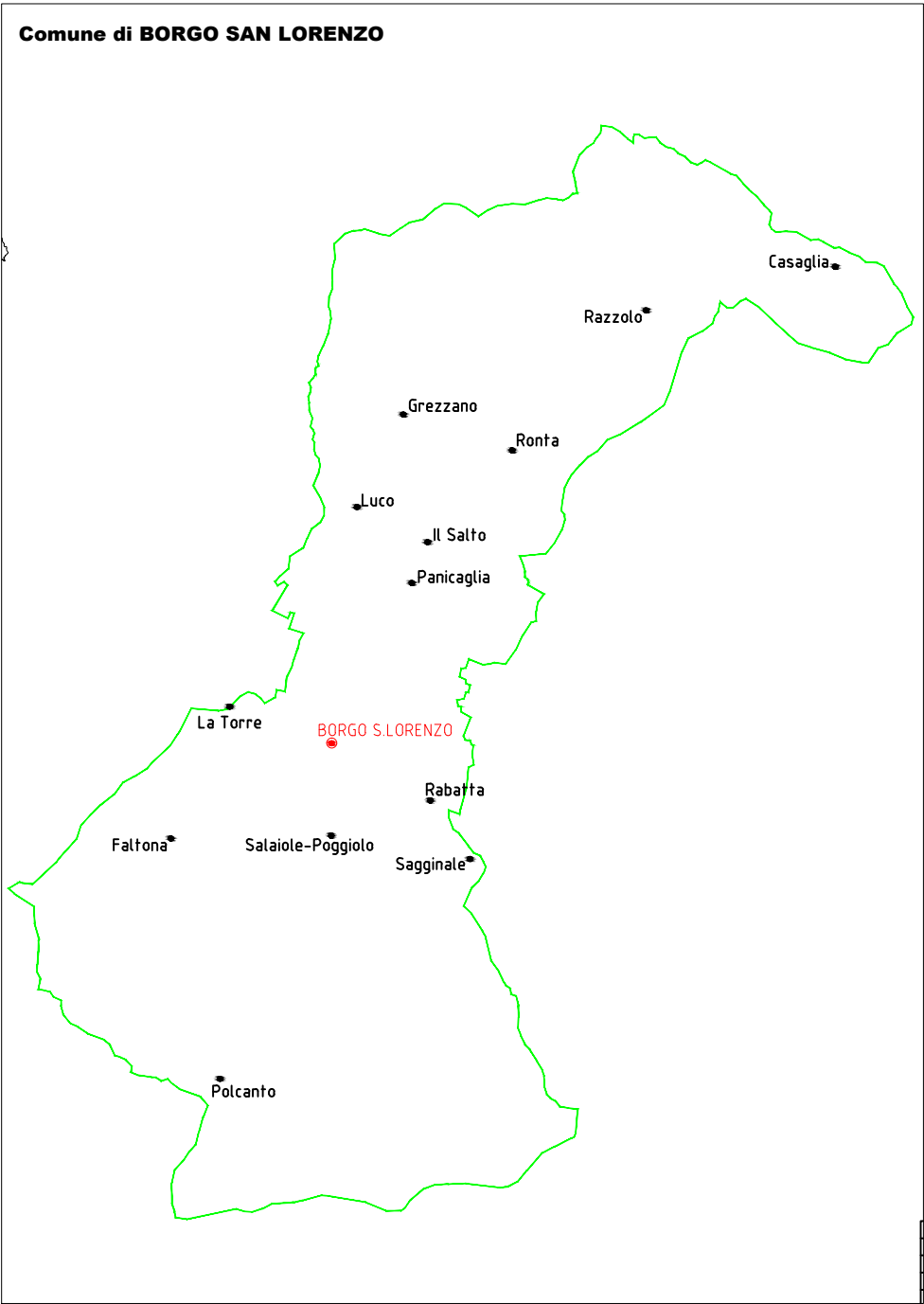


LEGENDA	
	confine ATO3
	confine Comune
	area Comune
	Comune
	Frazione
	centro storico



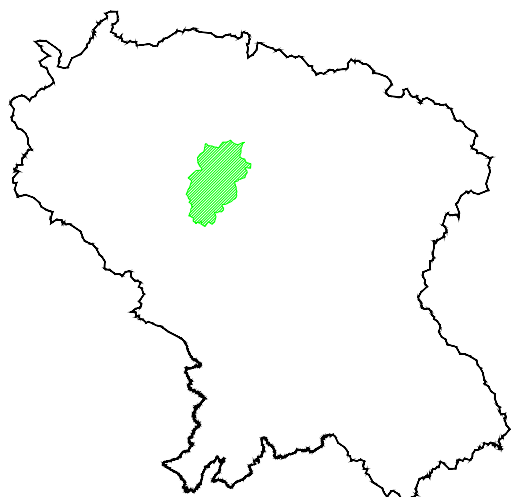








LEGENDA	
	confine ATO3
	confine Comune
	area Comune
	Comune
	Frazione
	centro storico

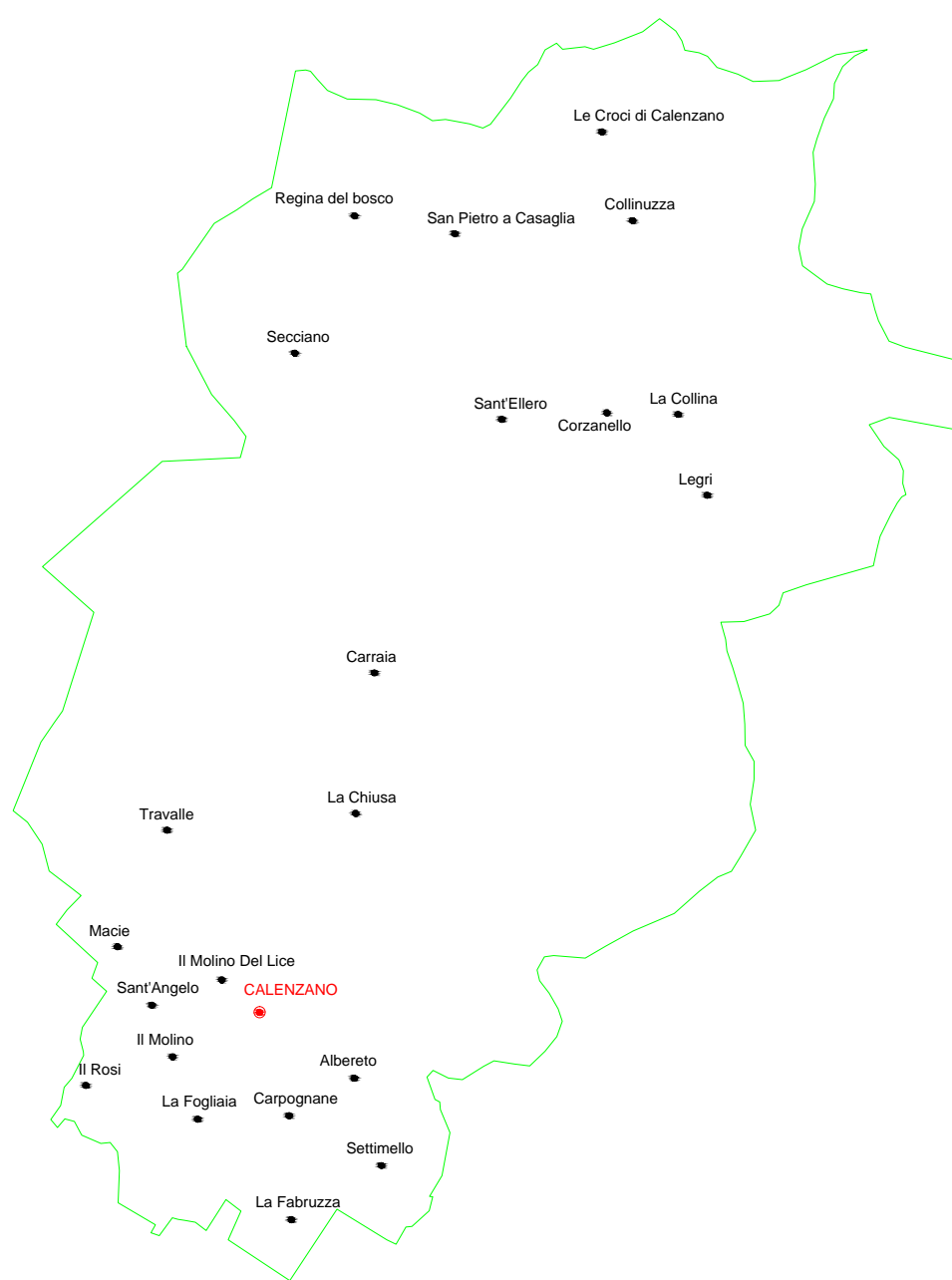











INQUADRAMENTO DEL COMUNE NELL'ATO3

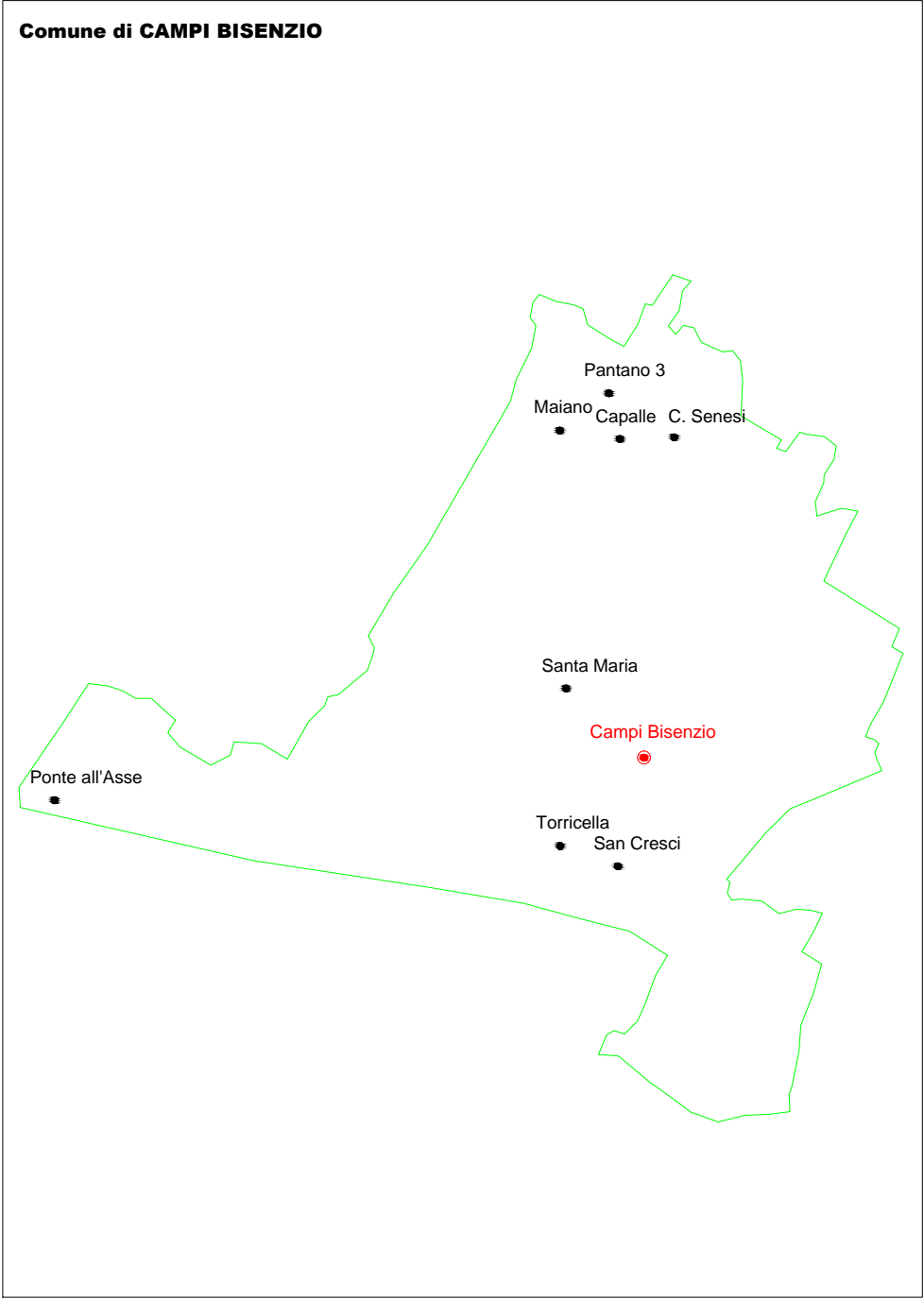


LEGENDA	
	confine ATO3
	confine Comune
	area Comune
	Comune
	Frazione
	centro storico







Comune di CALENZANO

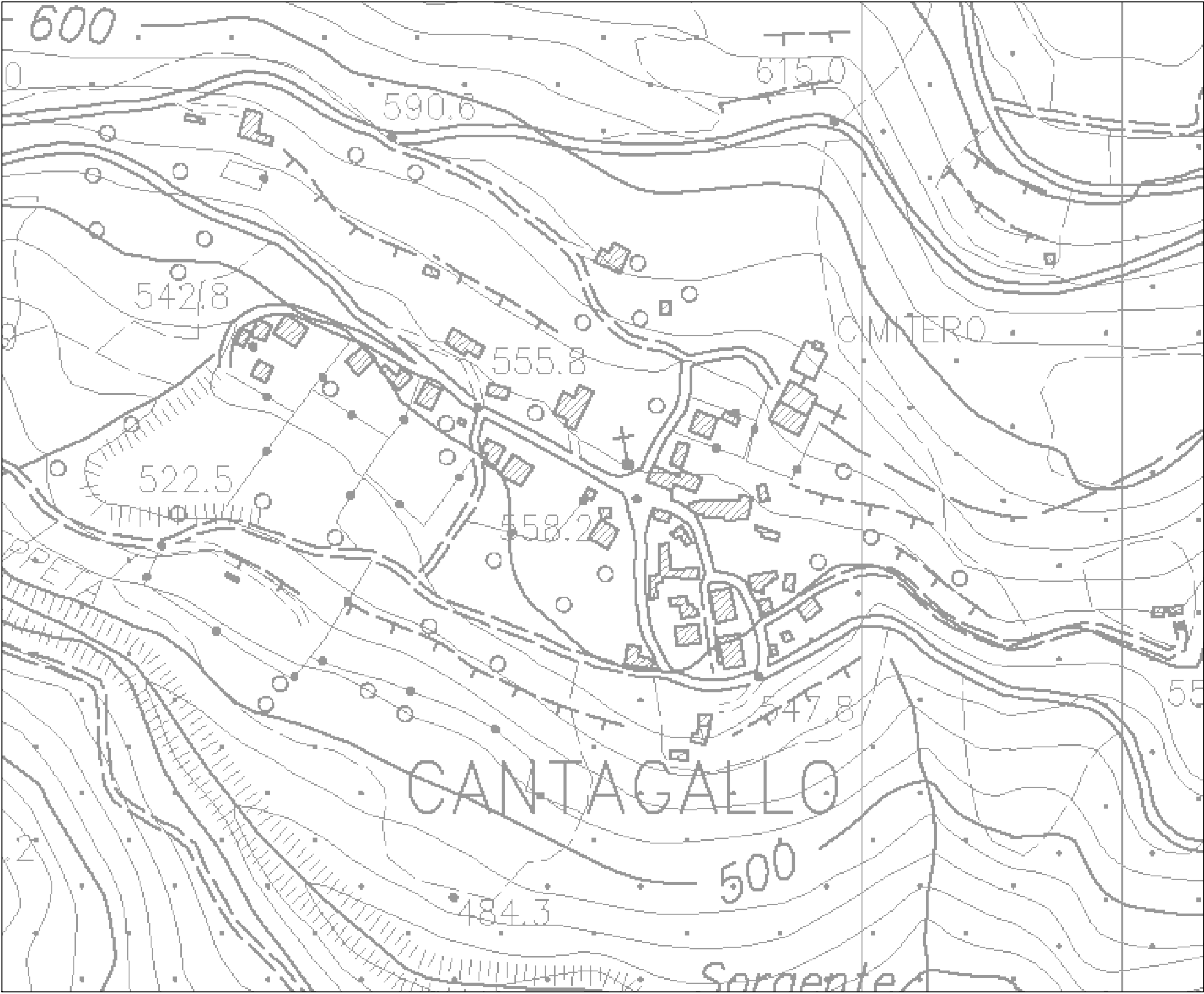
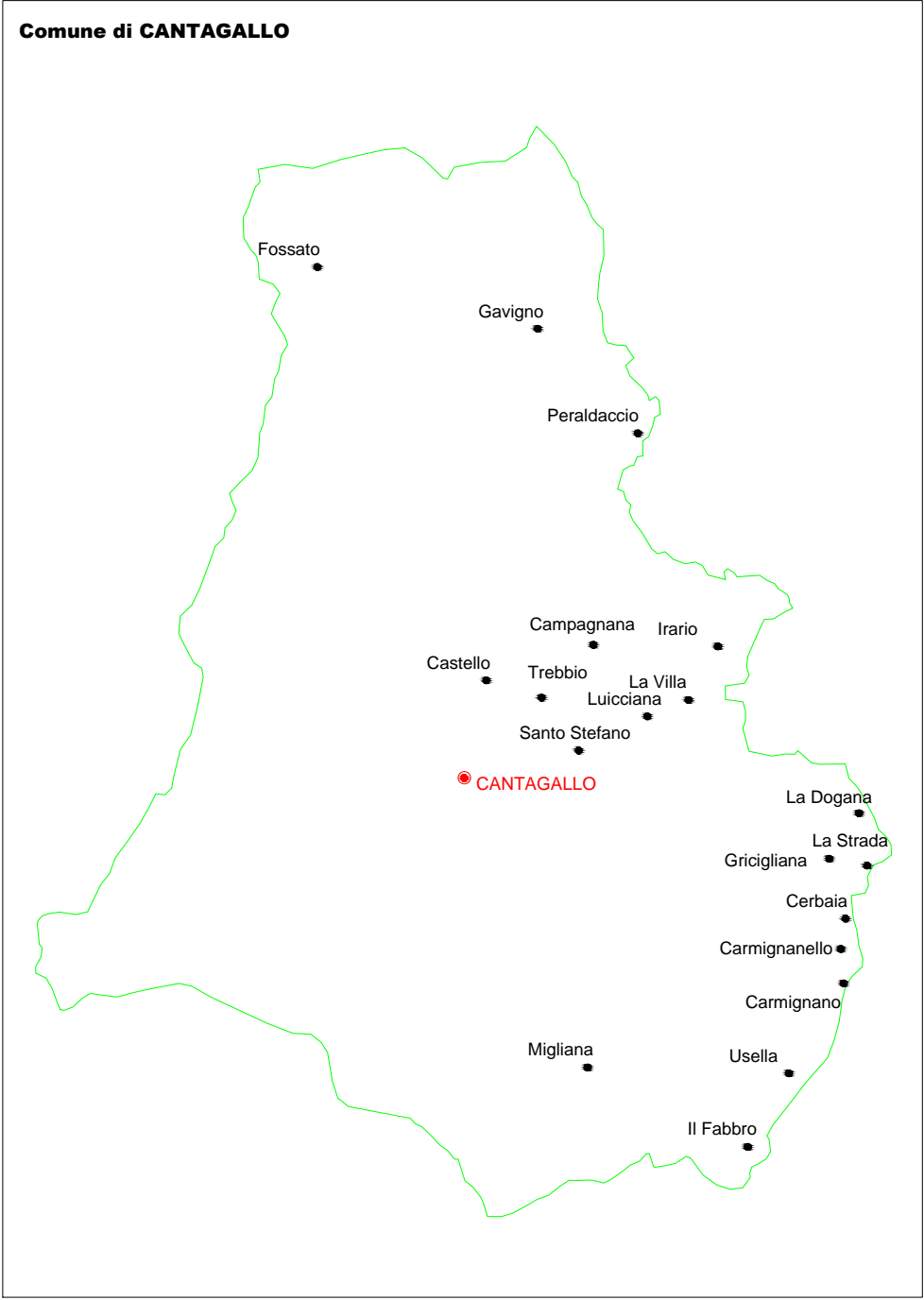



LEGENDA	
	confine ATO3
	confine Comune
	area Comune
	Comune
	Frazione
	centro storico









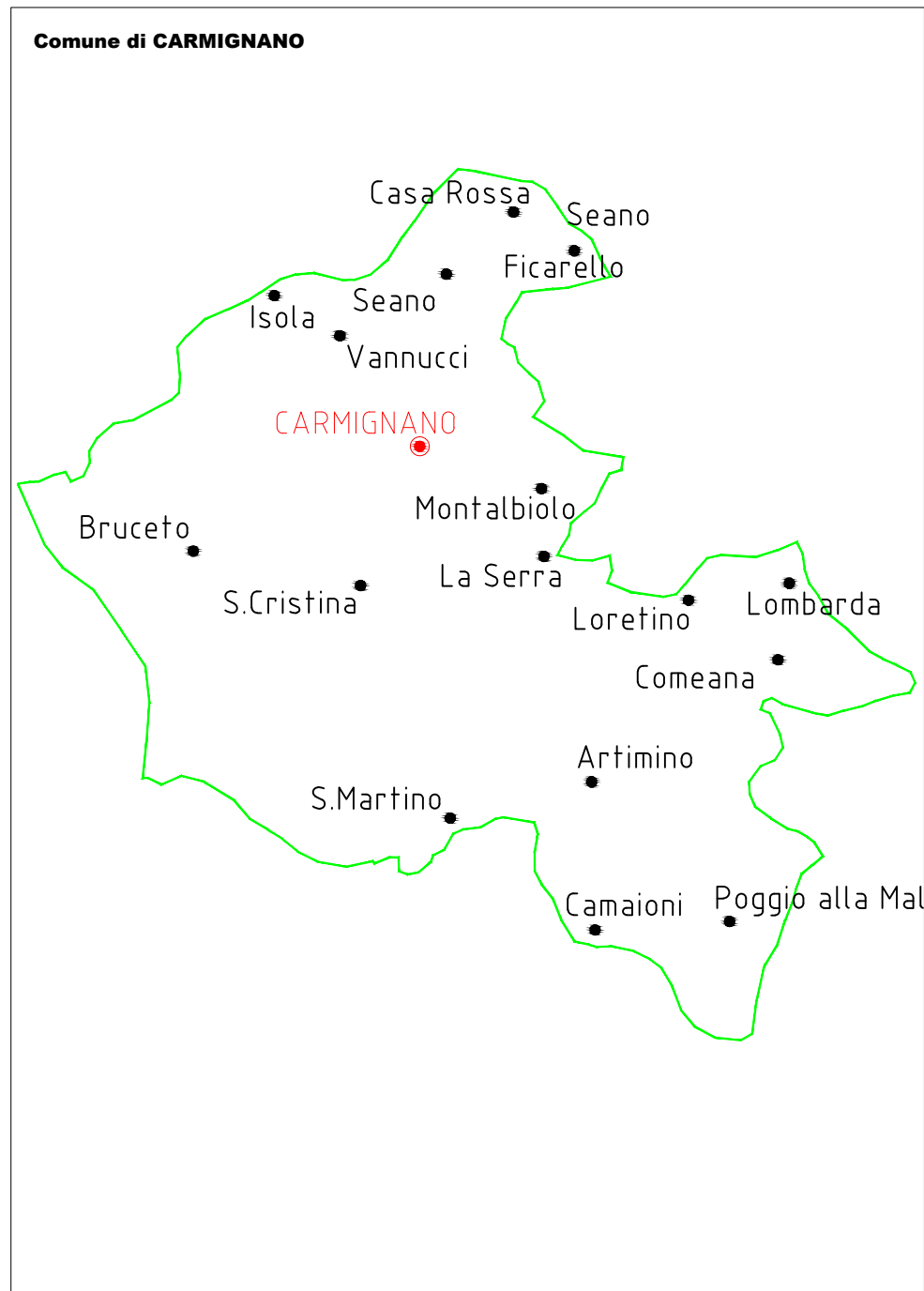


LEGENDA	
	confine ATO3
	confine Comune
	area Comune
	Comune
	Frazione
	centro storico









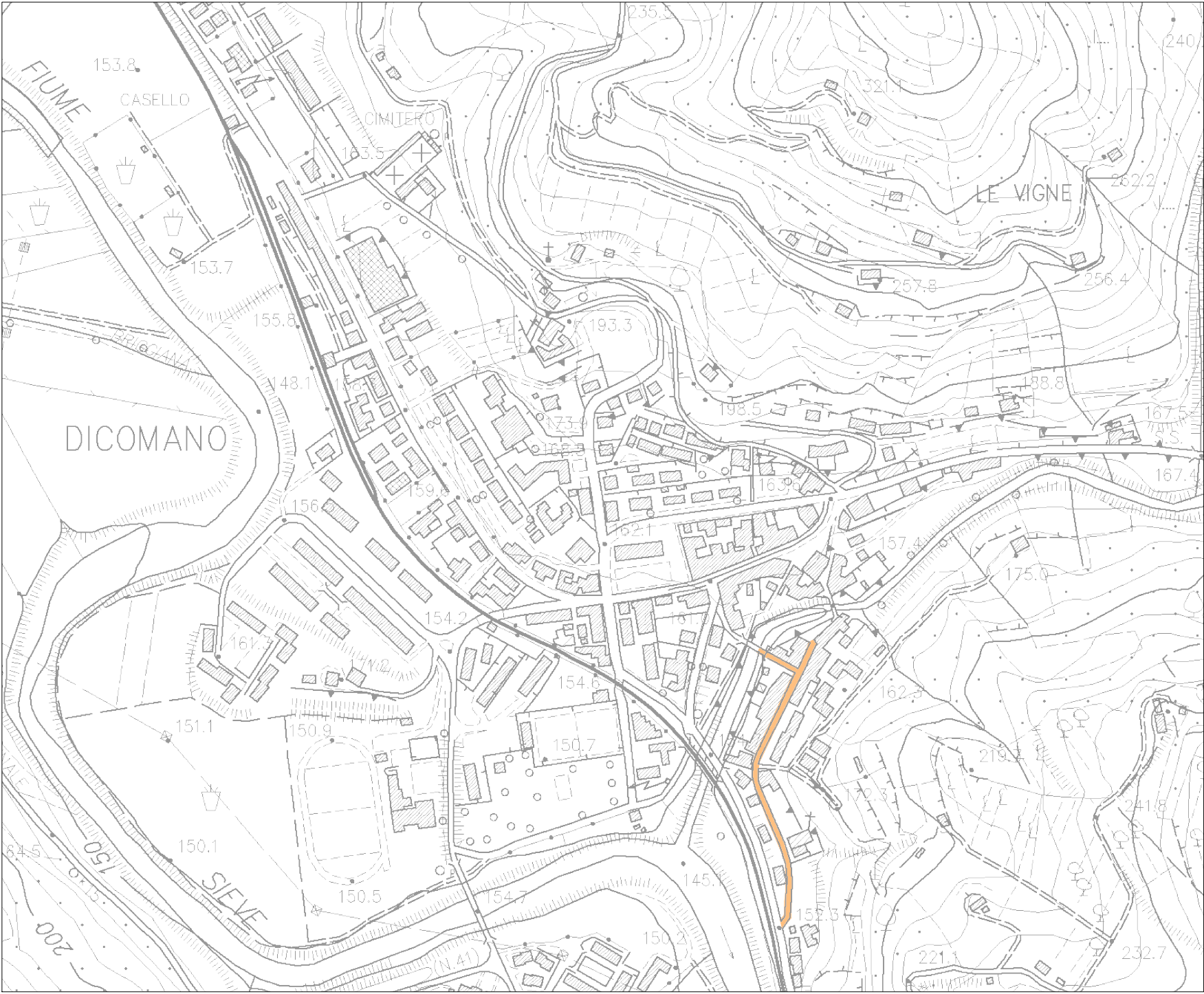
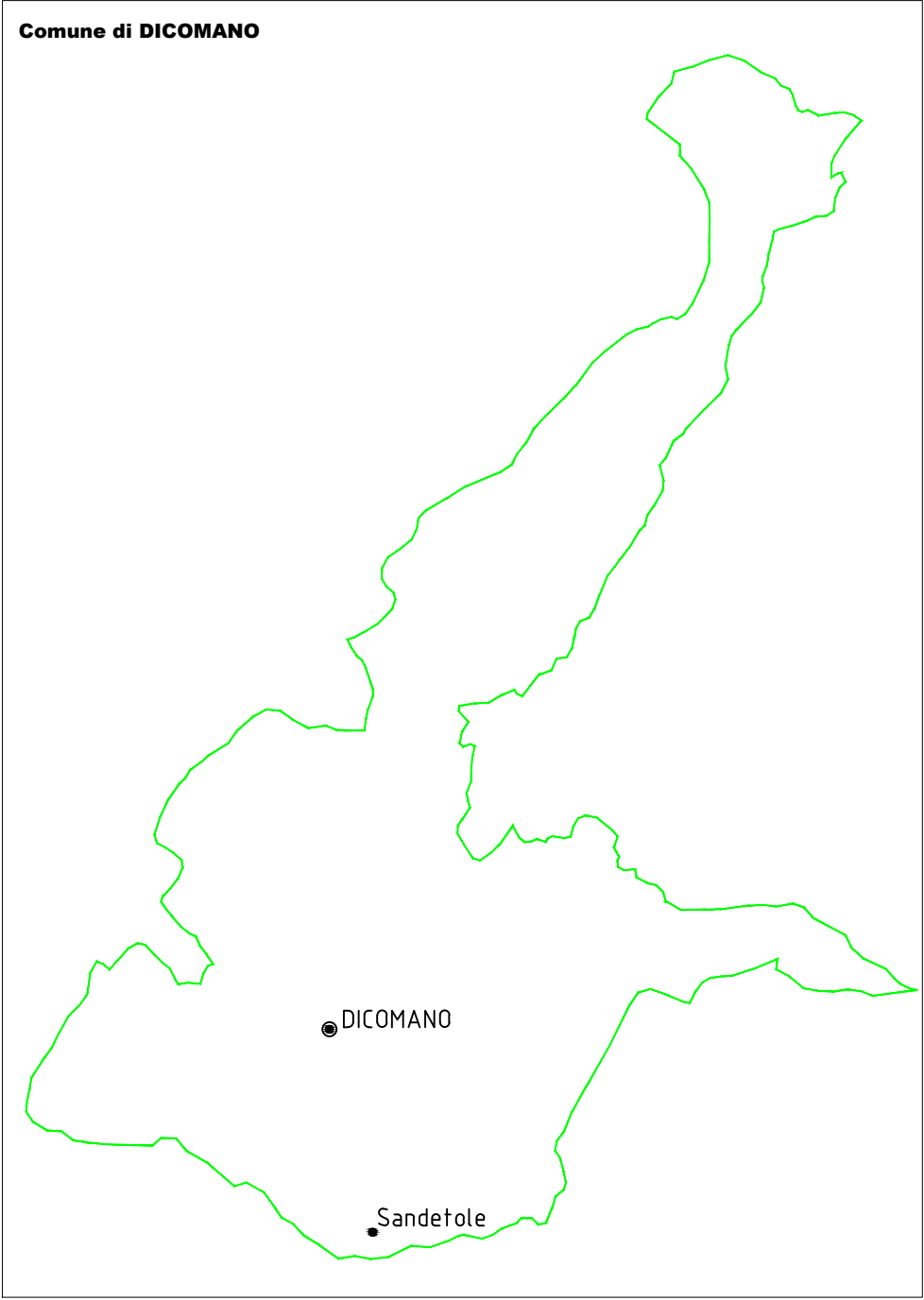



LEGENDA	
	confine ATO3
	confine Comune
	area Comune
	Comune
	Frazione
	centro storico









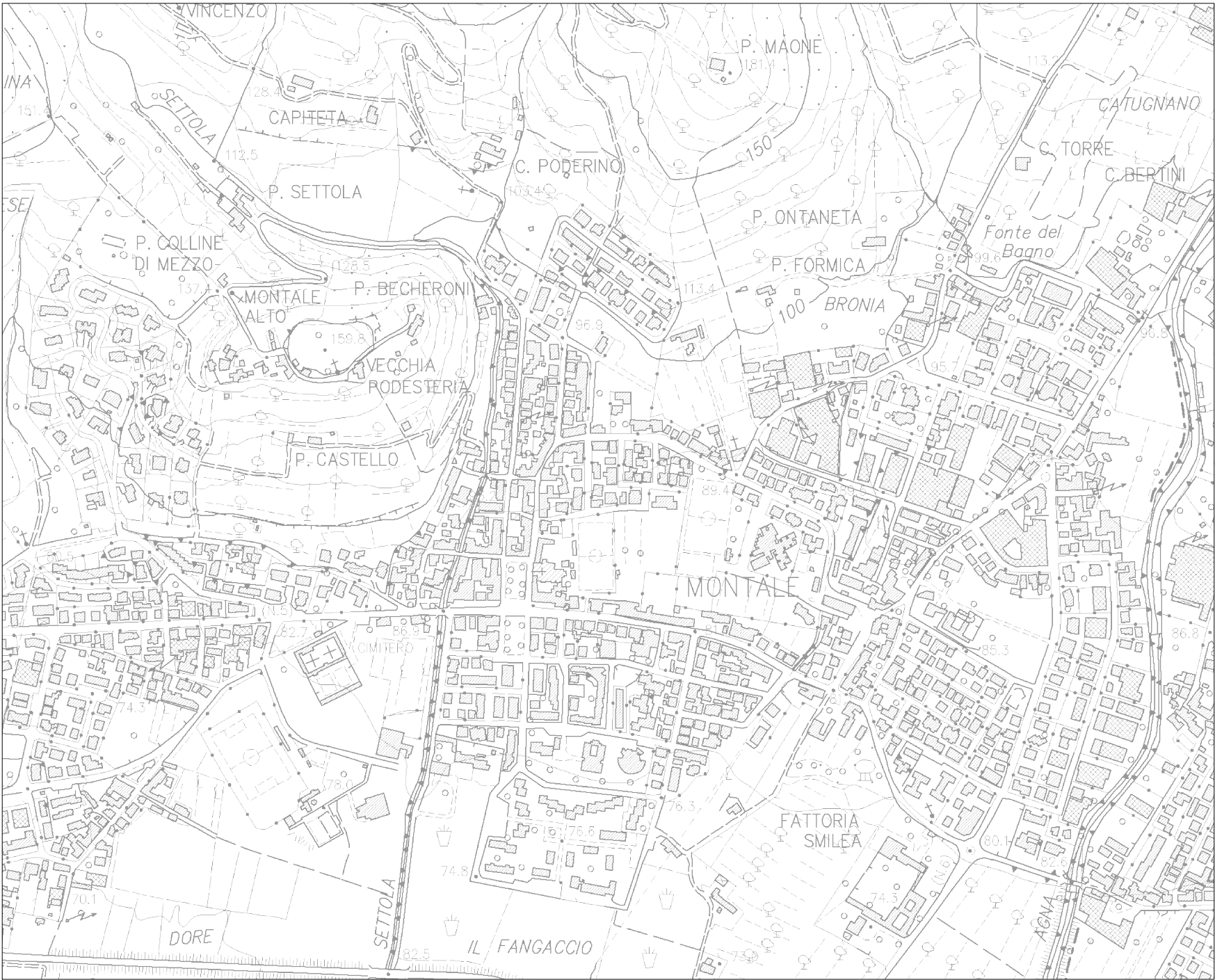
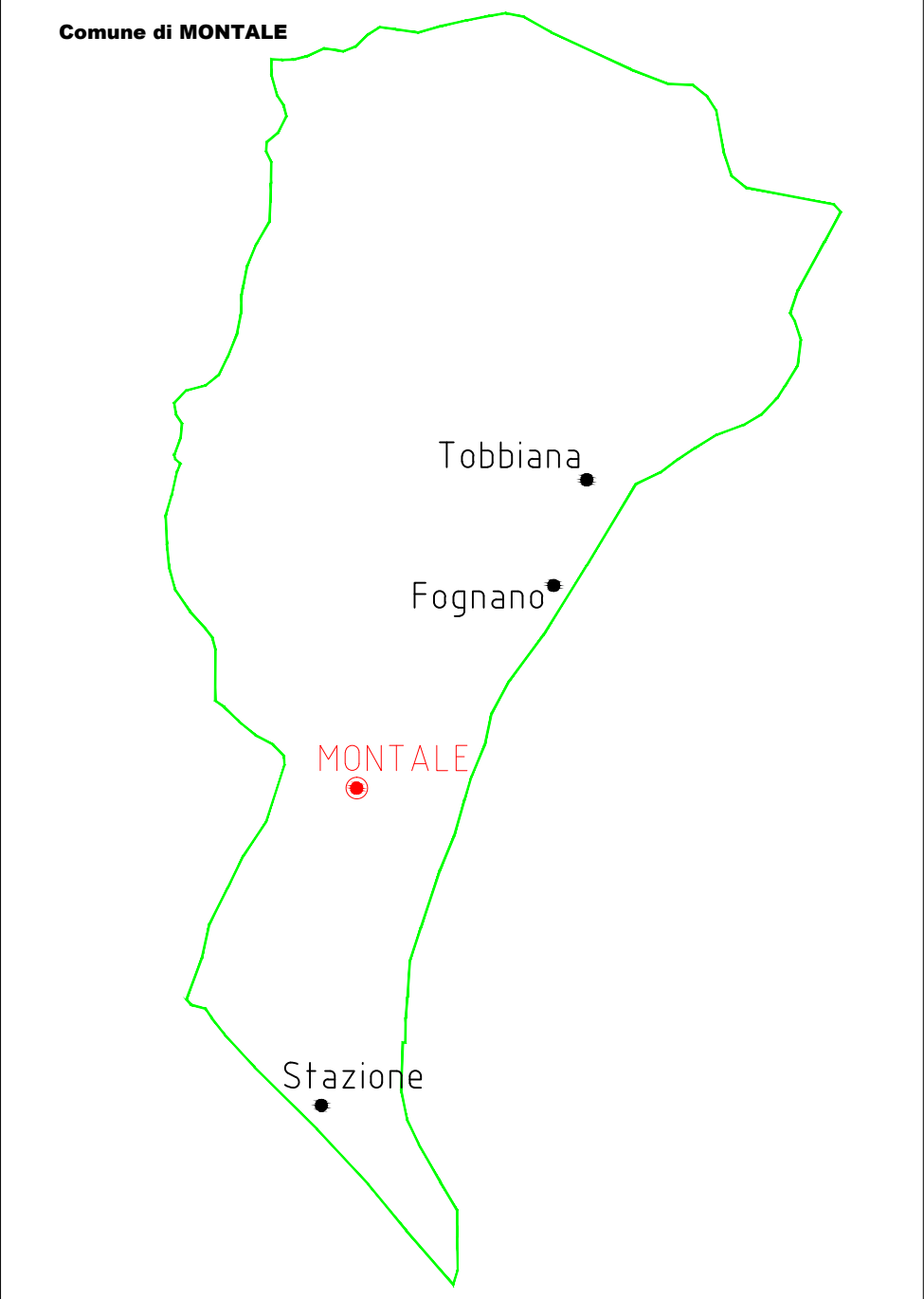


LEGENDA	
	confine ATO3
	confine Comune
	area Comune
	Comune
	Frazione
	centro storico









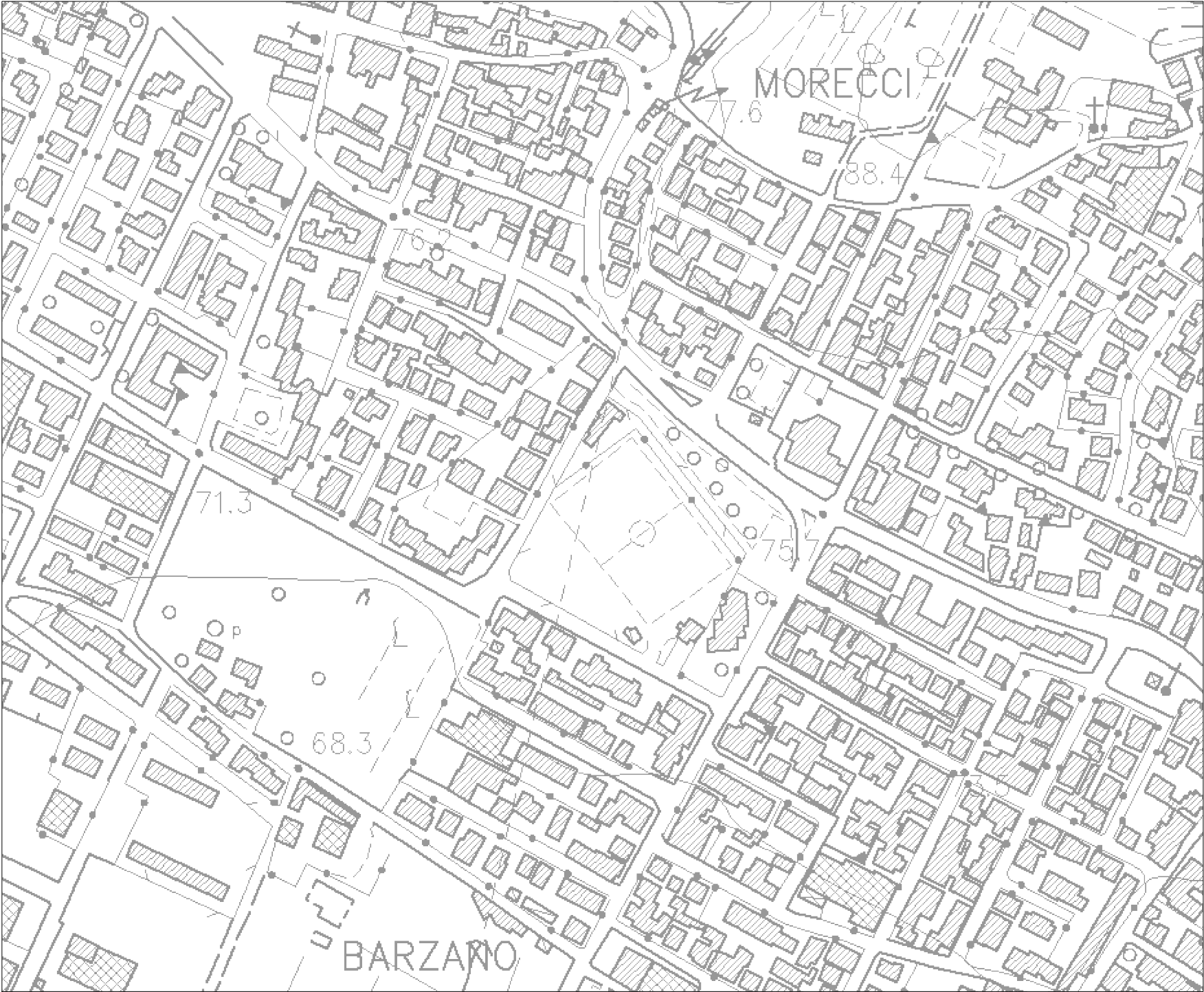
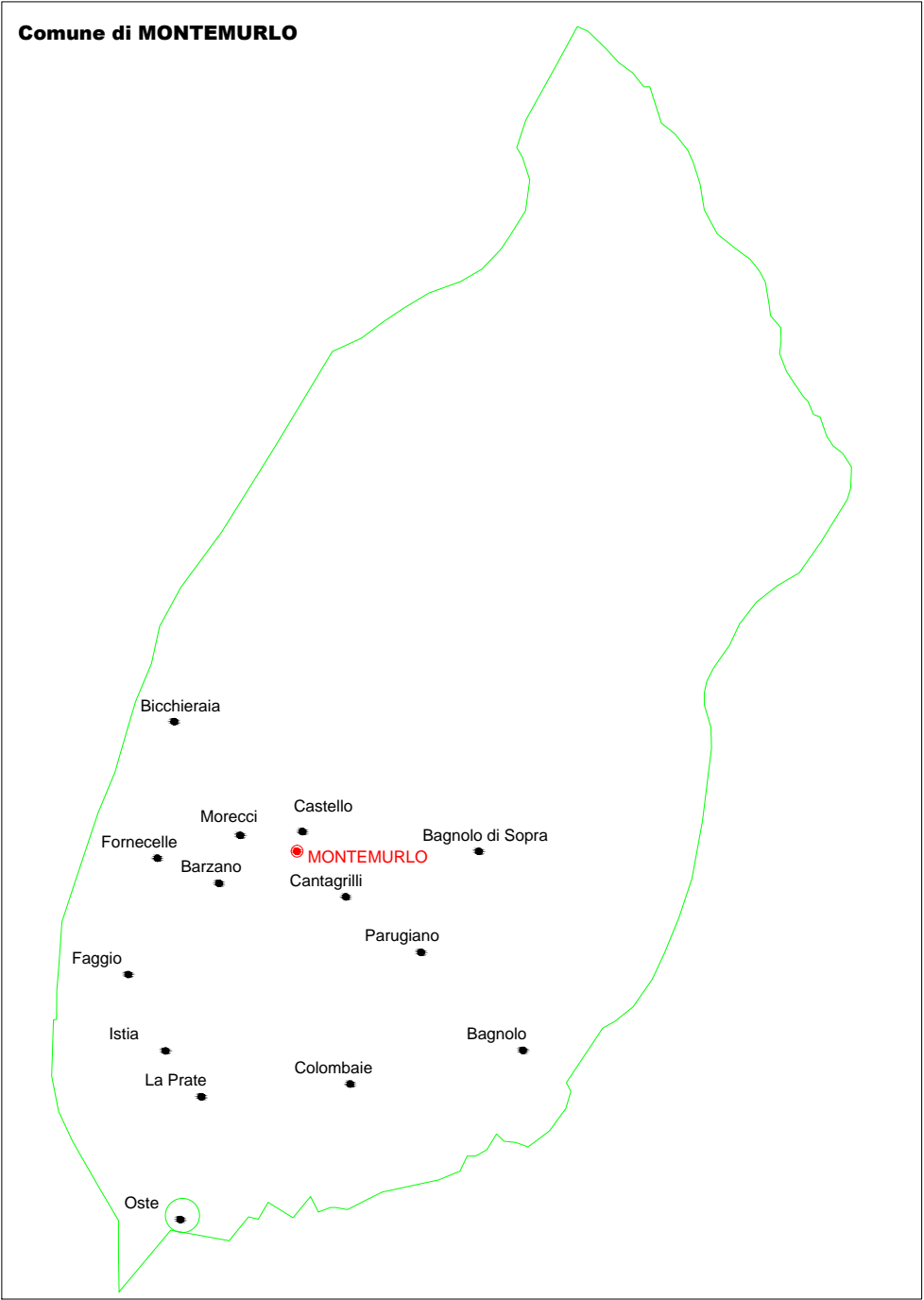


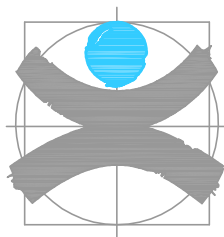
LEGENDA	
	confine ATO3
	confine Comune
	area Comune
	Comune
	Frazione
	centro storico





LEGENDA	
	confine ATO3
	confine Comune
	area Comune
	Comune
	Frazione
	centro storico

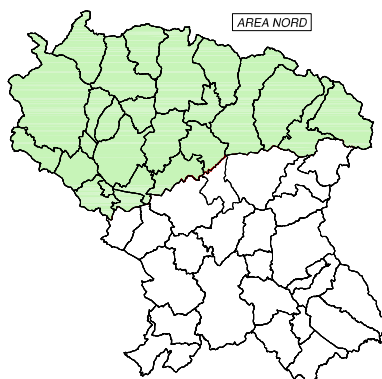




Publiacqua

APPALTO DI MANUTENZIONE RETI E SERVIZI DEL CICLO IDRICO INTEGRATO

Regione Toscana
A.T.O. 3



Tavola/elaborato

1.2

- AREA NORD -

TAVOLE CENTRI STORICI

SCALA

DATA

30/05/2013



Sede Firenze Via De Sanctis, 49/51 - 50136 - Cod.Fisc. e P.I.V.A. 06111950488

Organizzazione con sistema di gestione certificato in conformità alla normativa ISO9001 - ISO14001 - OHSAS18001 - SA8000

PROGETTISTI :

– Dott.Ing. Rocco Sturchio

COLLABORATORI :

– Geom. Mario Lanza
– Silvia Pieroni

CONSULENTI TECNICI:

N° ARCHIVIO COMMESSA :

–

COORDINATORE SICUREZZA IN FASE DI PROGETTAZIONE:

– Geom. Leonardo Bargiacchi

RESPONSABILE COMMITTENTE:

– Ing. Cristiano Agostini

DIRETTORE TECNICO INGEGNERIE TOSCANE :

– Dott.Ing. Annaclaudia Bonifazi







RESPONSABILE UNICO DEL PROCEDIMENTO :

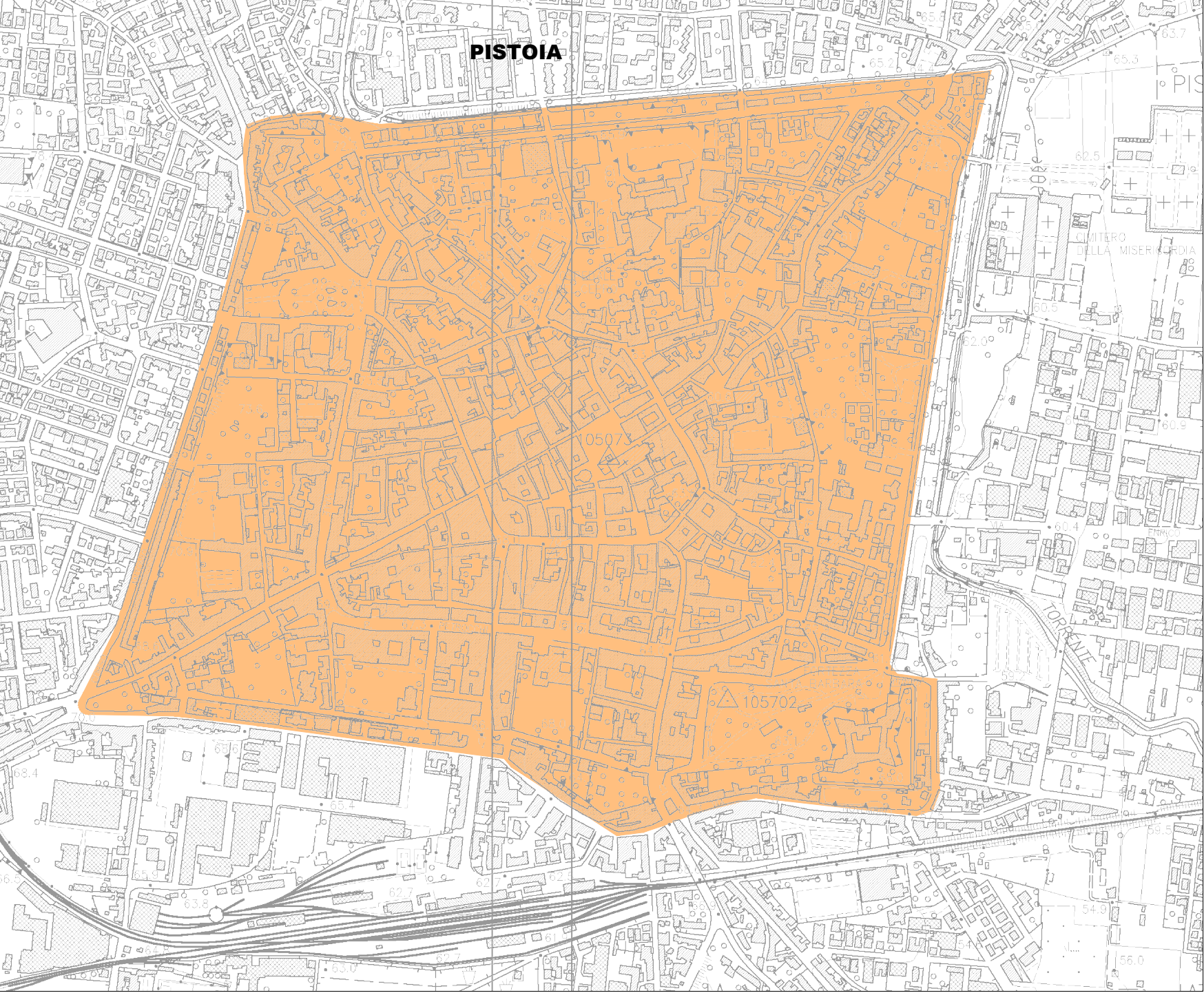
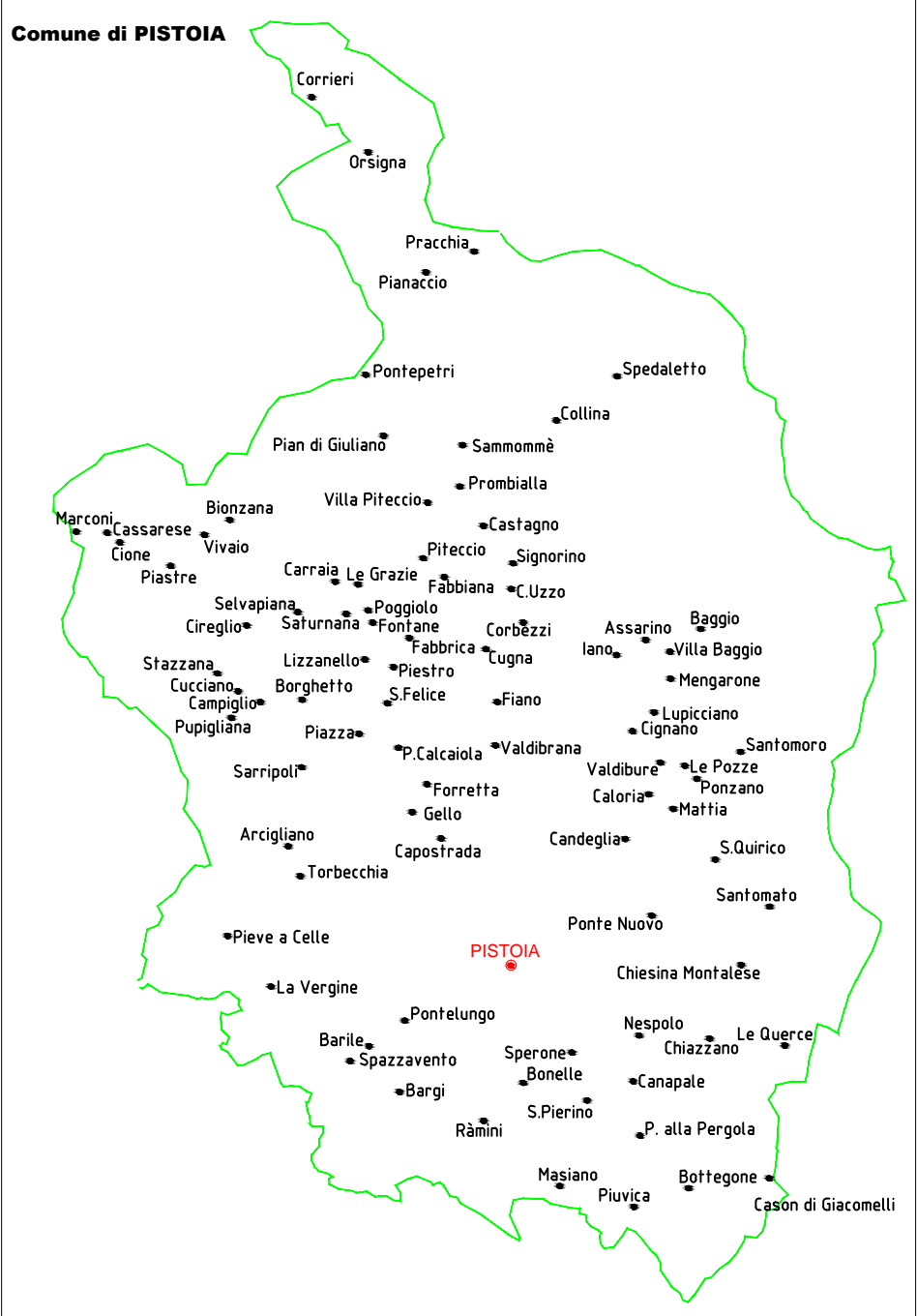
– Dott.Ing. Adriano Gambacciani


REV.	Data	DESCRIZIONE/MOTIVO DELLA REVISIONE	REDATTO	CONTROLLATO / APPROVATO
2	30/05/2013	ELABORATI FINALI	STURCHIO/LANZA	STURCHIO
1	31/01/2013	EMISSIONE 2	STURCHIO/LANZA	STURCHIO
0	20/12/2013	EMISSIONE 1	STURCHIO/LANZA	STURCHIO







Vietata la Riproduzione e la Diffusione.

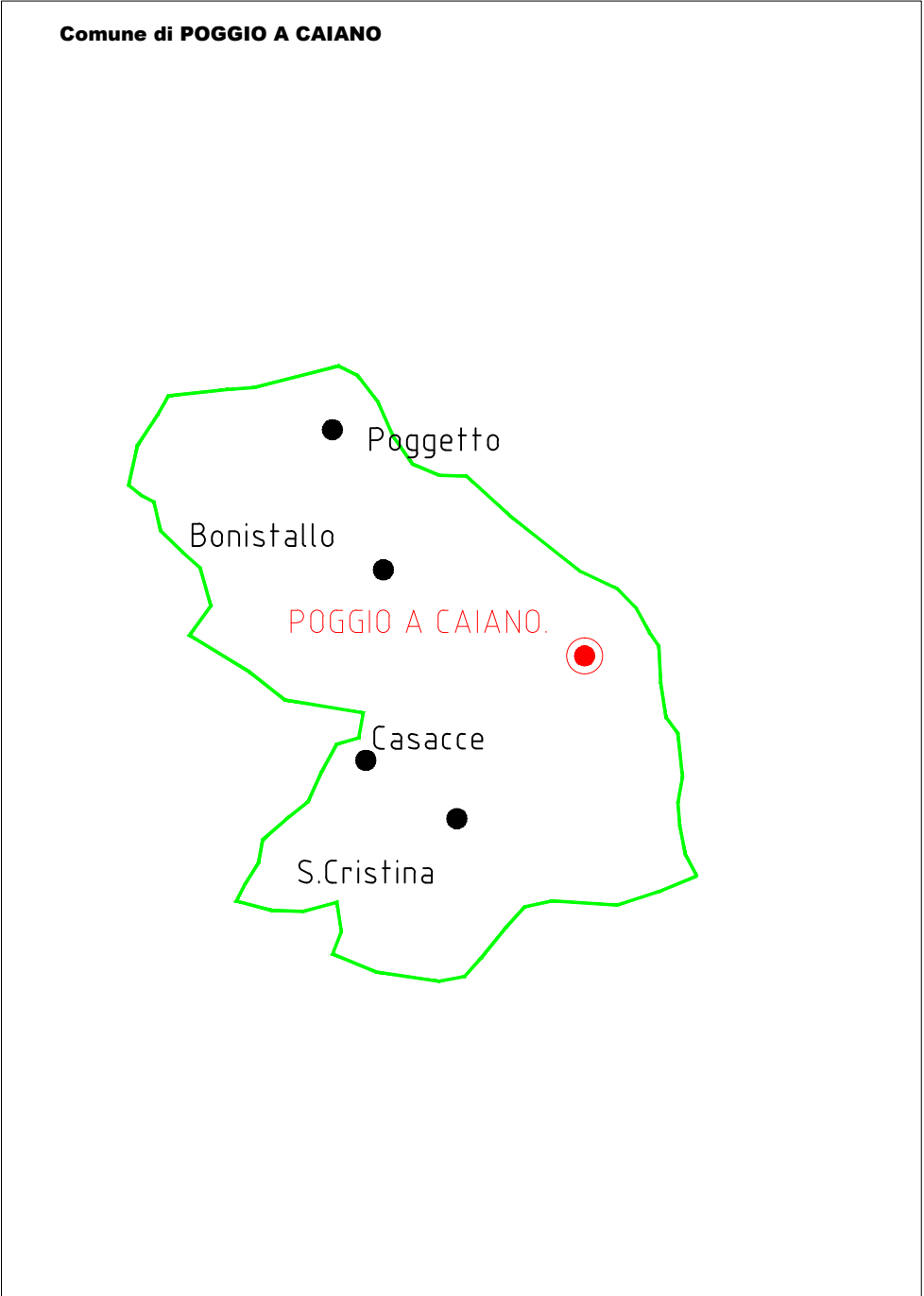


LEGENDA	
	confine ATO3
	confine Comune
	area Comune
	Comune
	Frazione
	centro storico









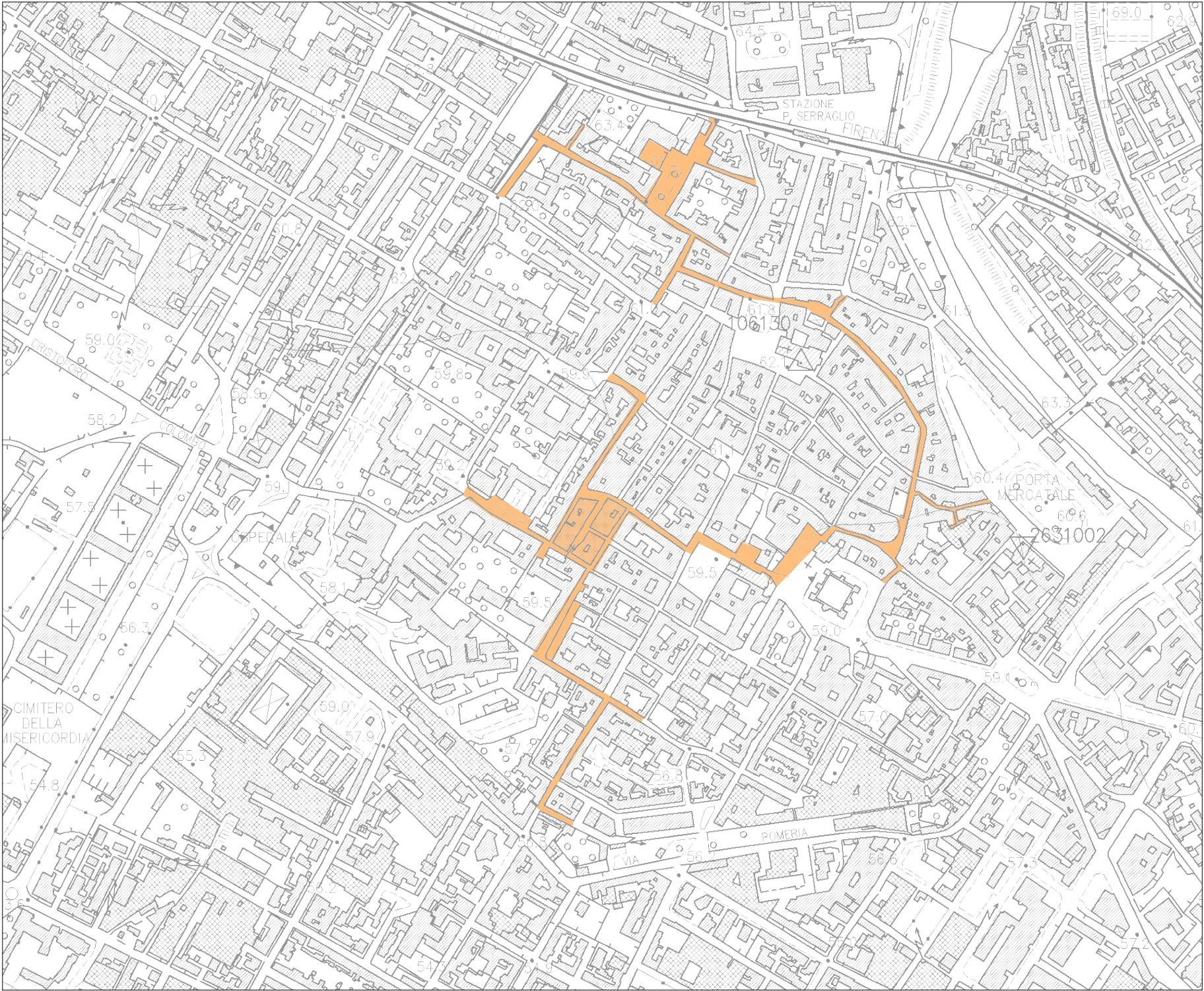
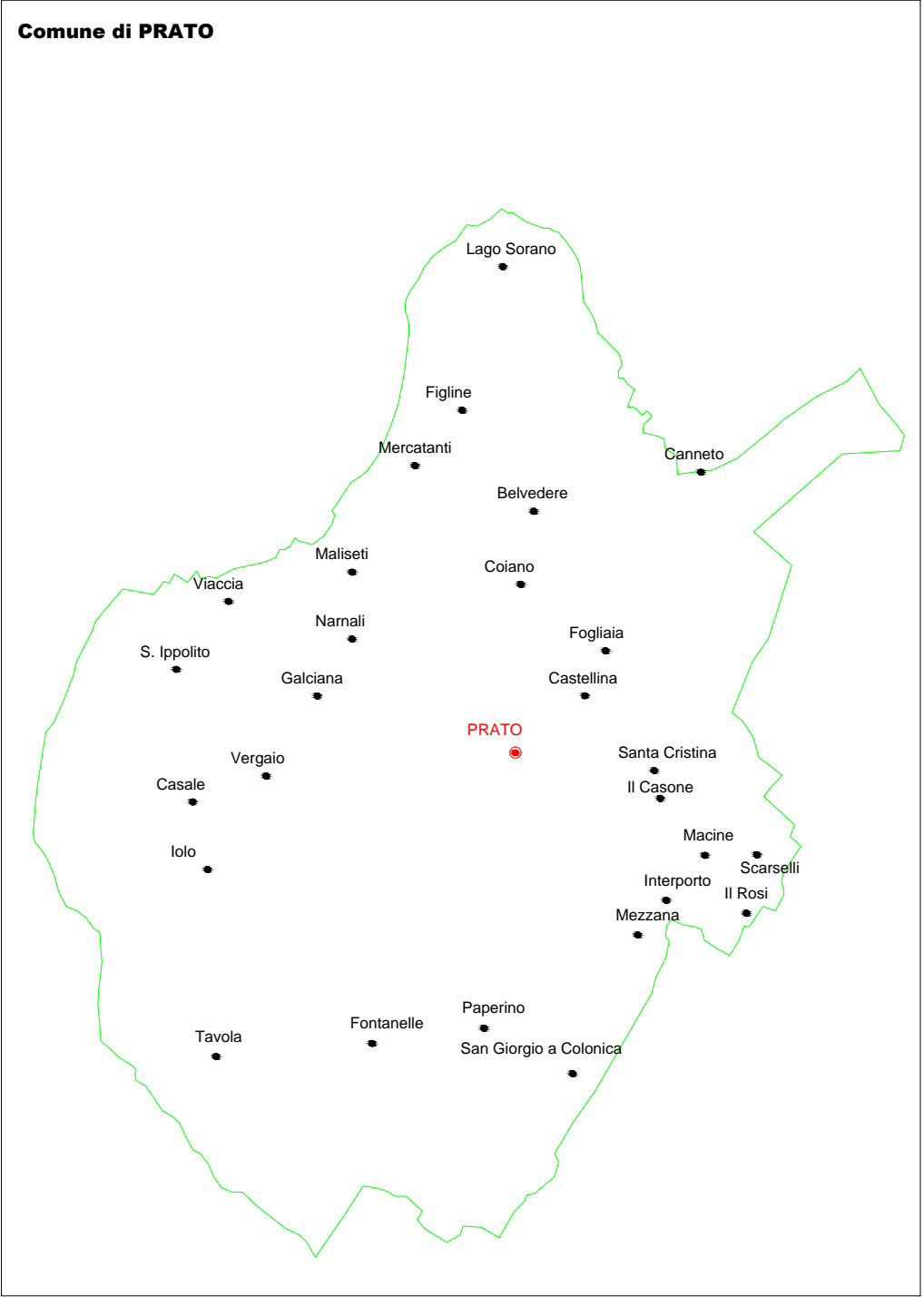



LEGENDA	
	confine ATO3
	confine Comune
	area Comune
	Comune
	Frazione
	centro storico









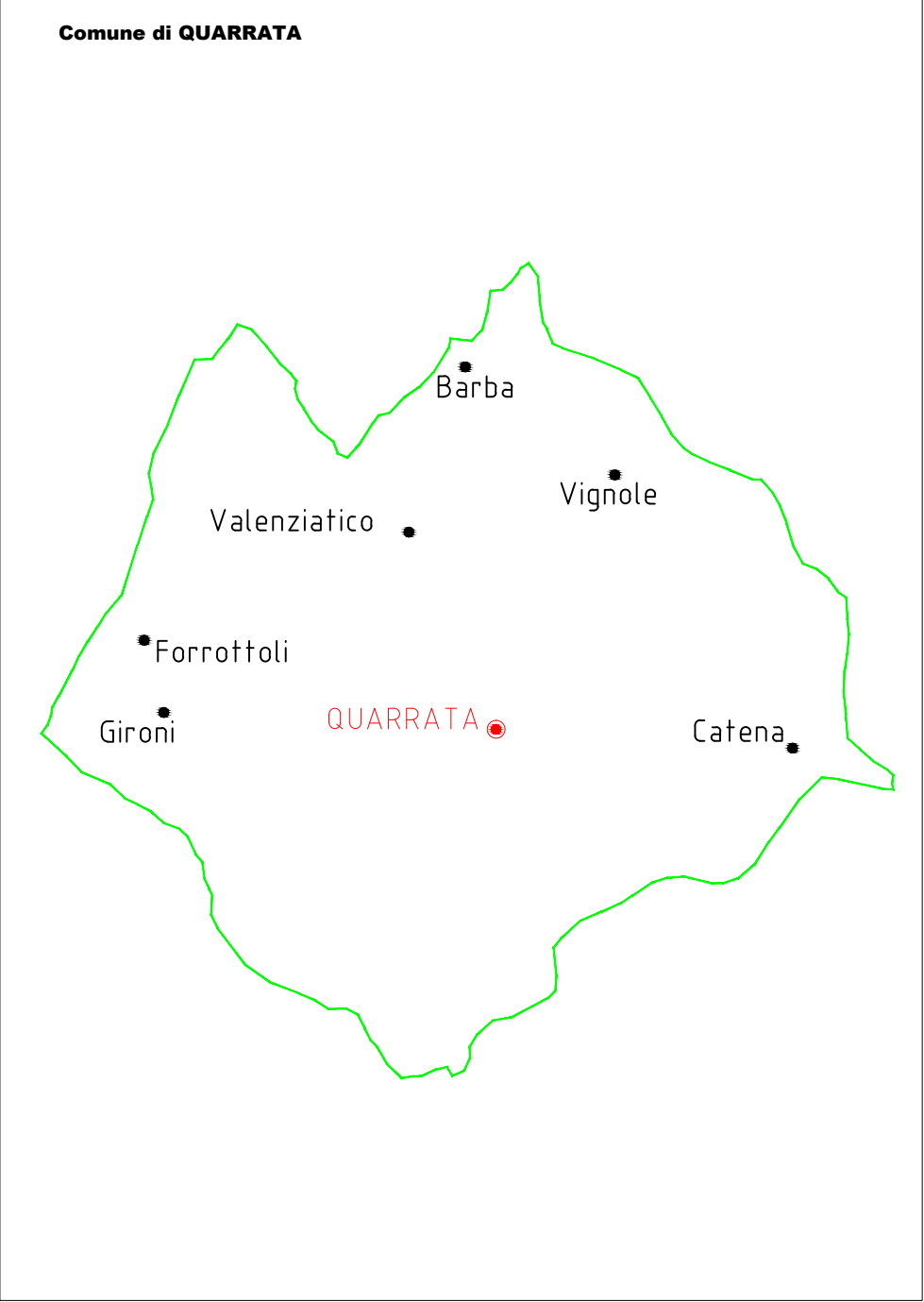


LEGENDA	
	confine ATO3
	confine Comune
	area Comune
	Comune
	Frazione
	centro storico





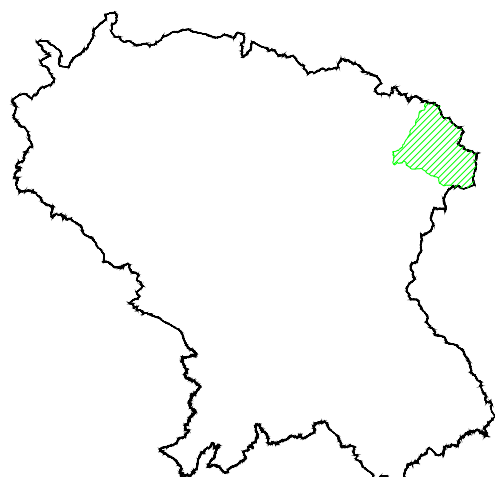
LEGENDA	
	confine ATO3
	confine Comune
	area Comune
	Comune
	Frazione
	centro storico





Publiacqua
spa

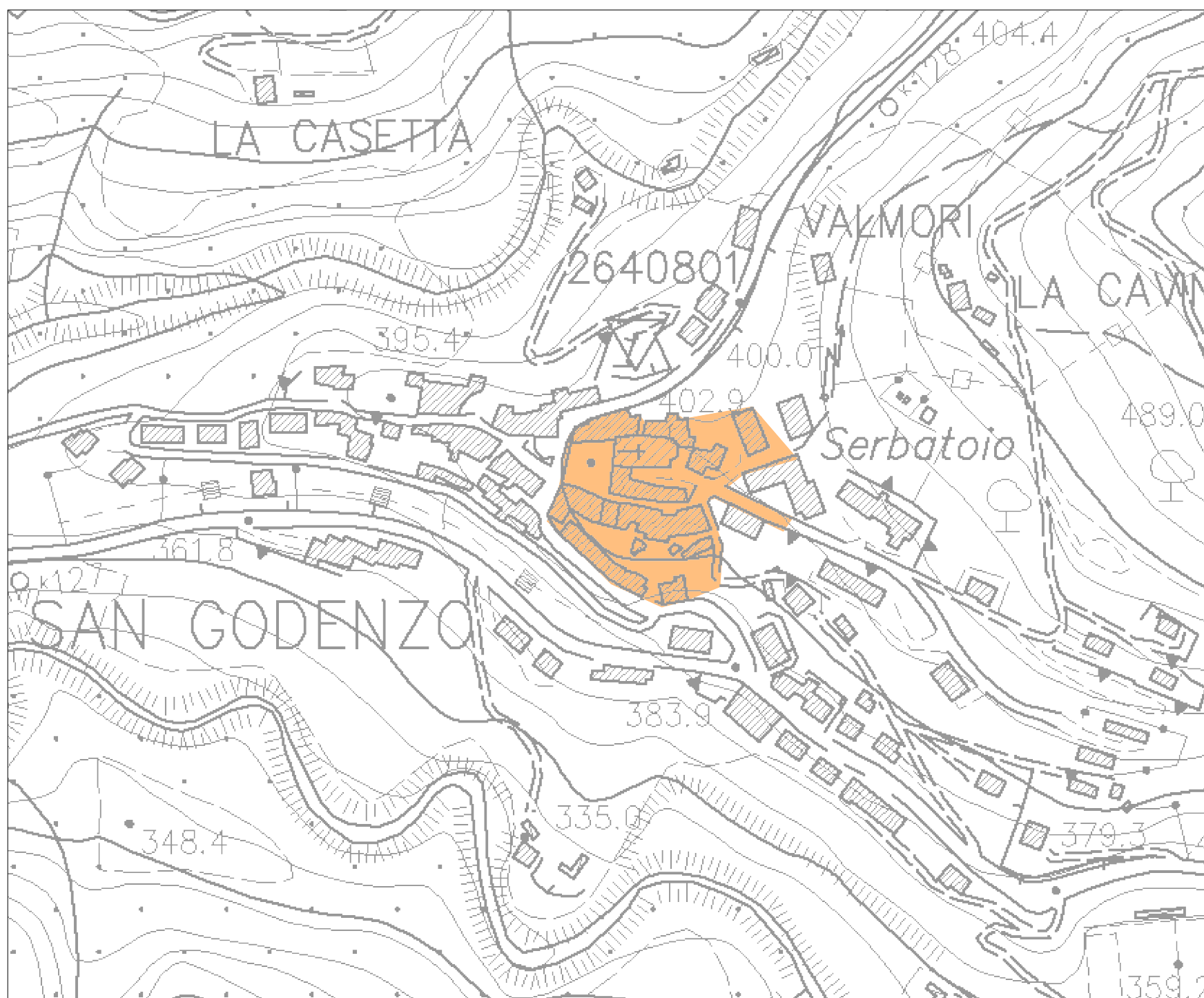
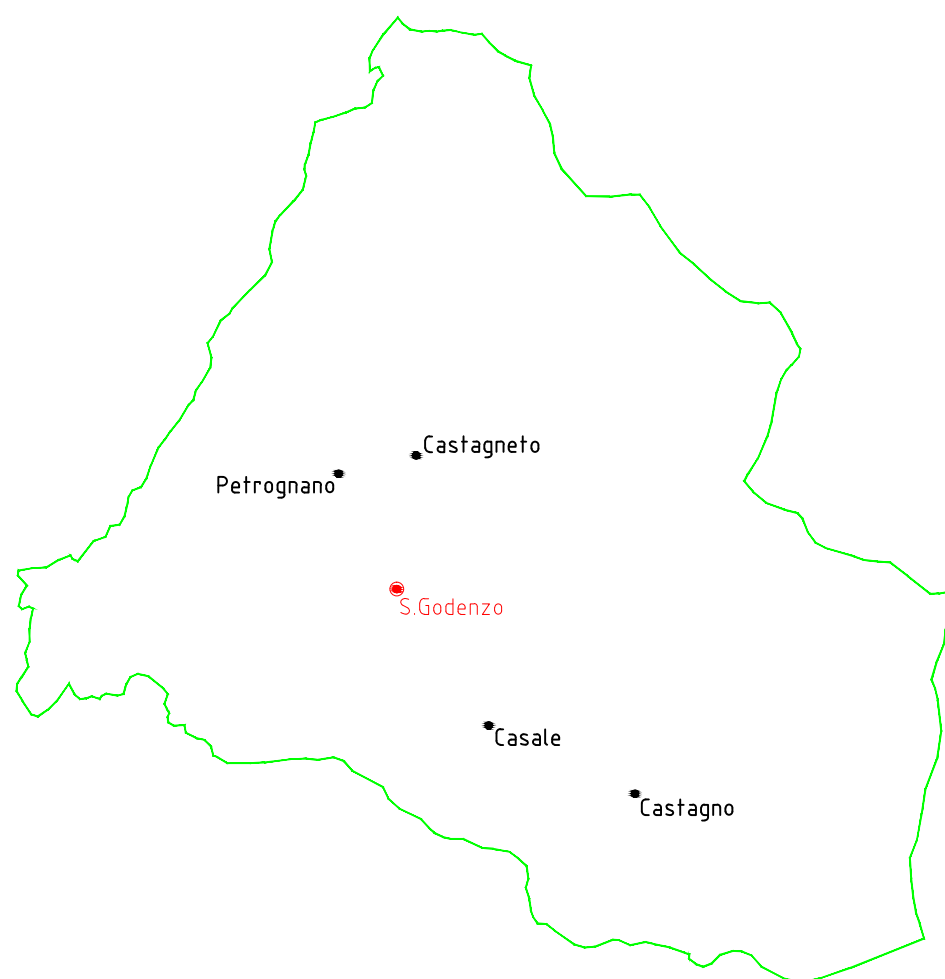
INQUADRAMENTO DEL COMUNE NELL'ATO3










LEGENDA

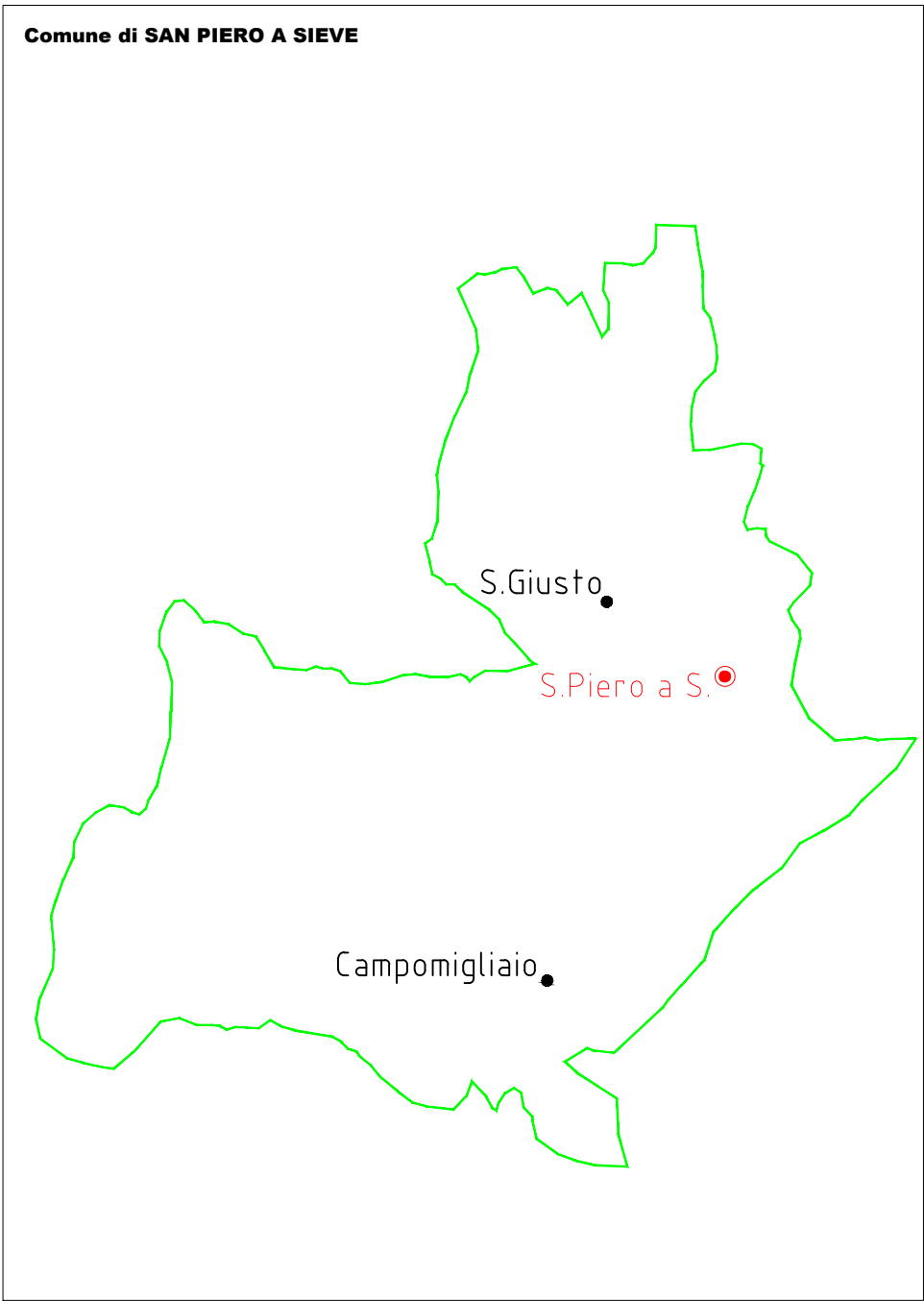
	confine ATO3
	confine Comune
	area Comune
	Comune
	Frazione
	centro storico

Comune di SAN GODENZO





LEGENDA	
	confine ATO3
	confine Comune
	area Comune
	Comune
	Frazione
	centro storico

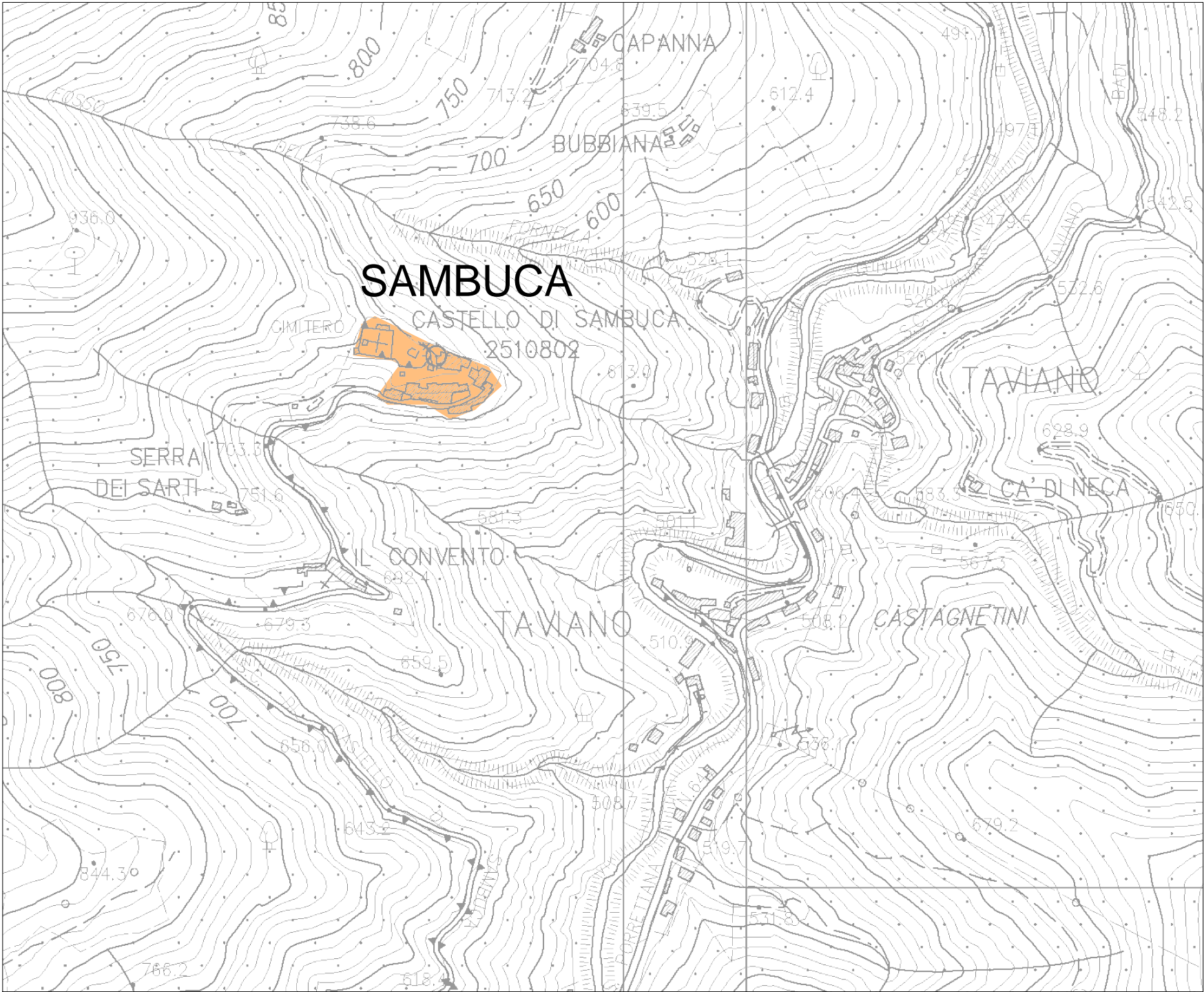







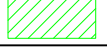



Comune di SAMBUCA

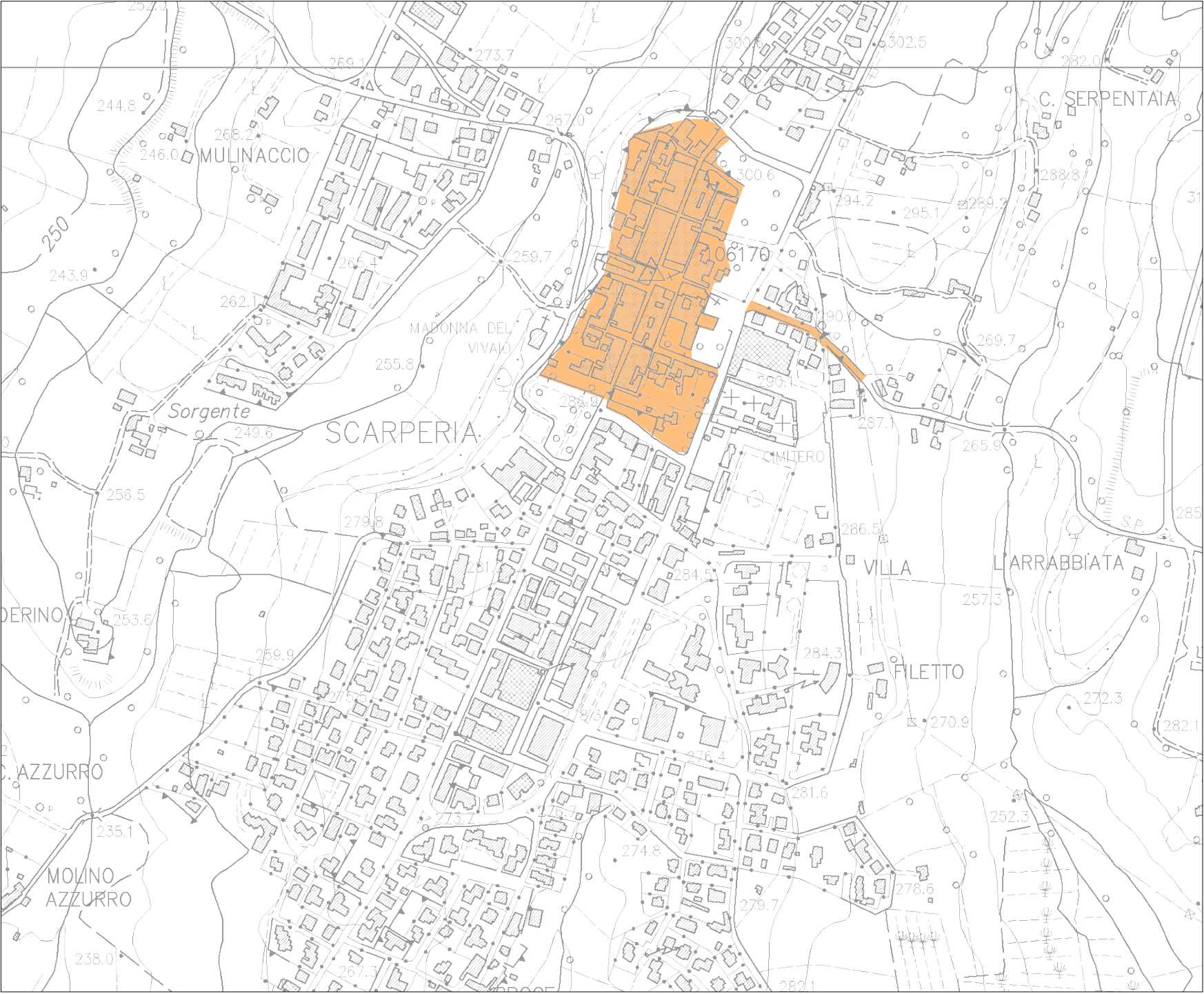
Map showing the territory of the Municipality of Sambuca (SMB) and its various locations:


- Ponte Venturina
- Pàvana
- SAMBUCA**
- Taviano
- Bellavalle
- Carpineta
- Cà di Gegia
- Treppio
- Campaldaio
- Torri
- L'acqua
- Stabiazioni
- S. Pellegrino
- Case Morotti
- Lagacci









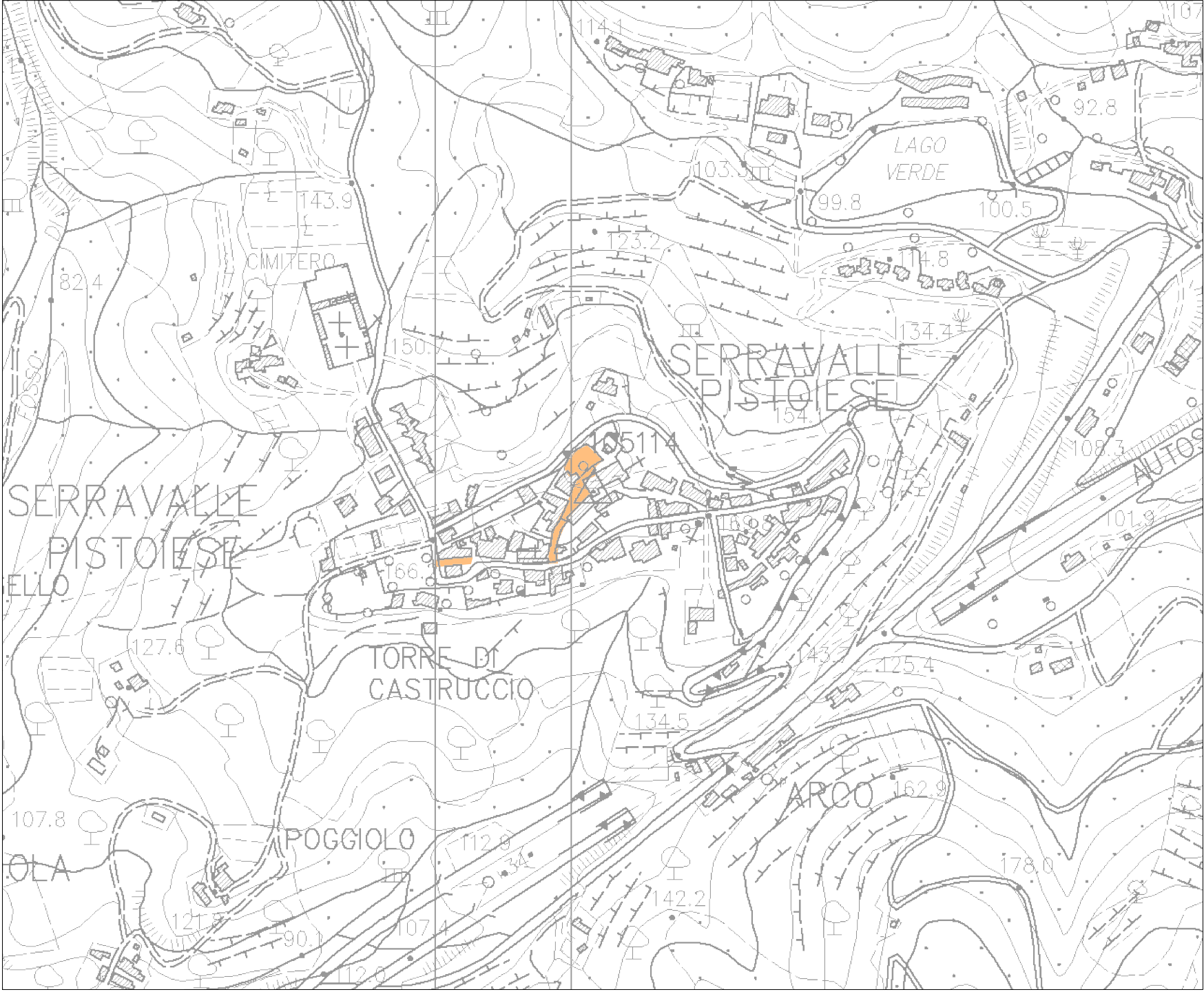


LEGENDA	
	confine ATO3
	confine Comune
	area Comune
	Comune
	Frazione
	centro storico



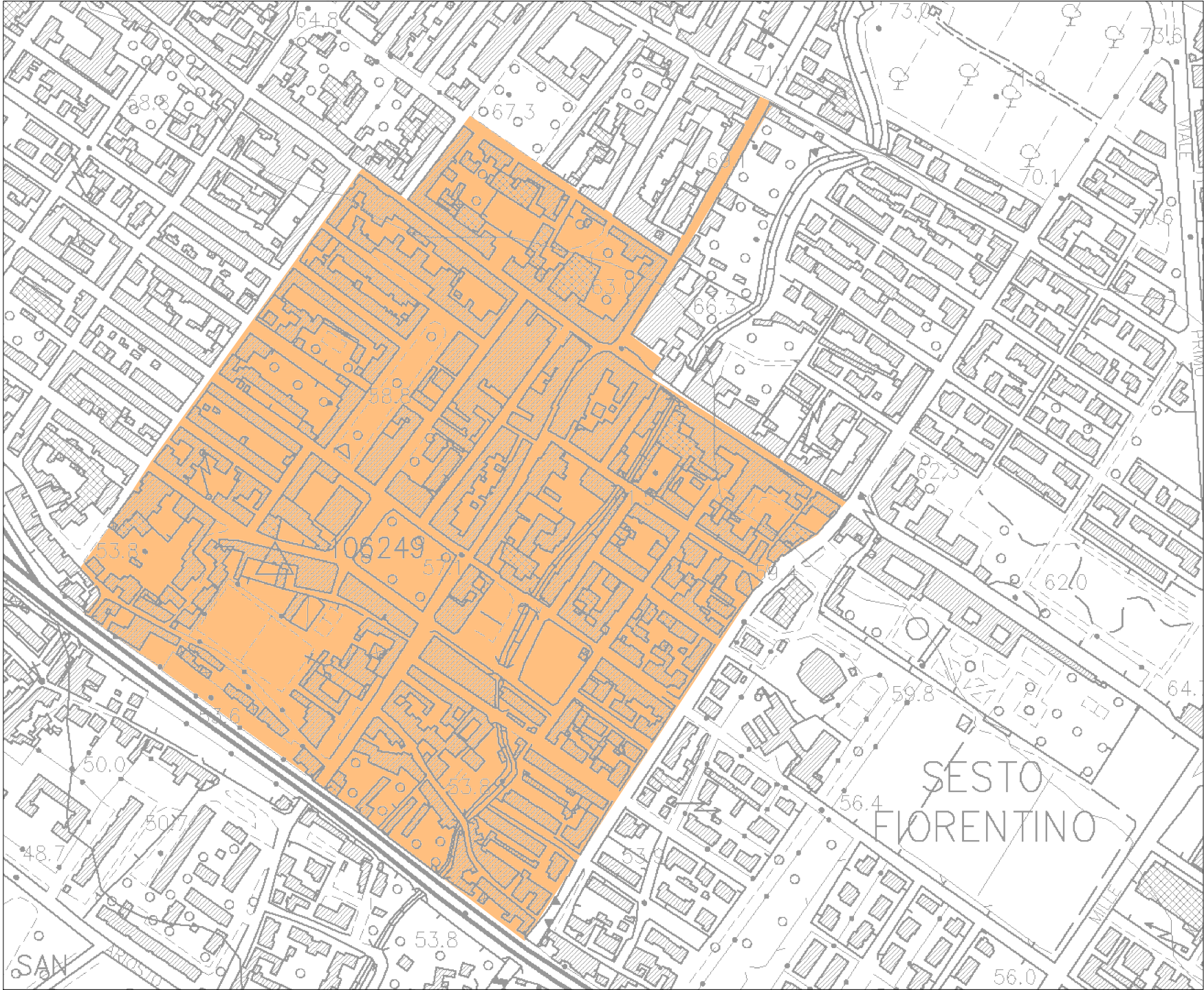


LEGENDA	
	confine ATO3
	confine Comune
	area Comune
	Comune
	Frazione
	centro storico



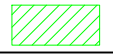





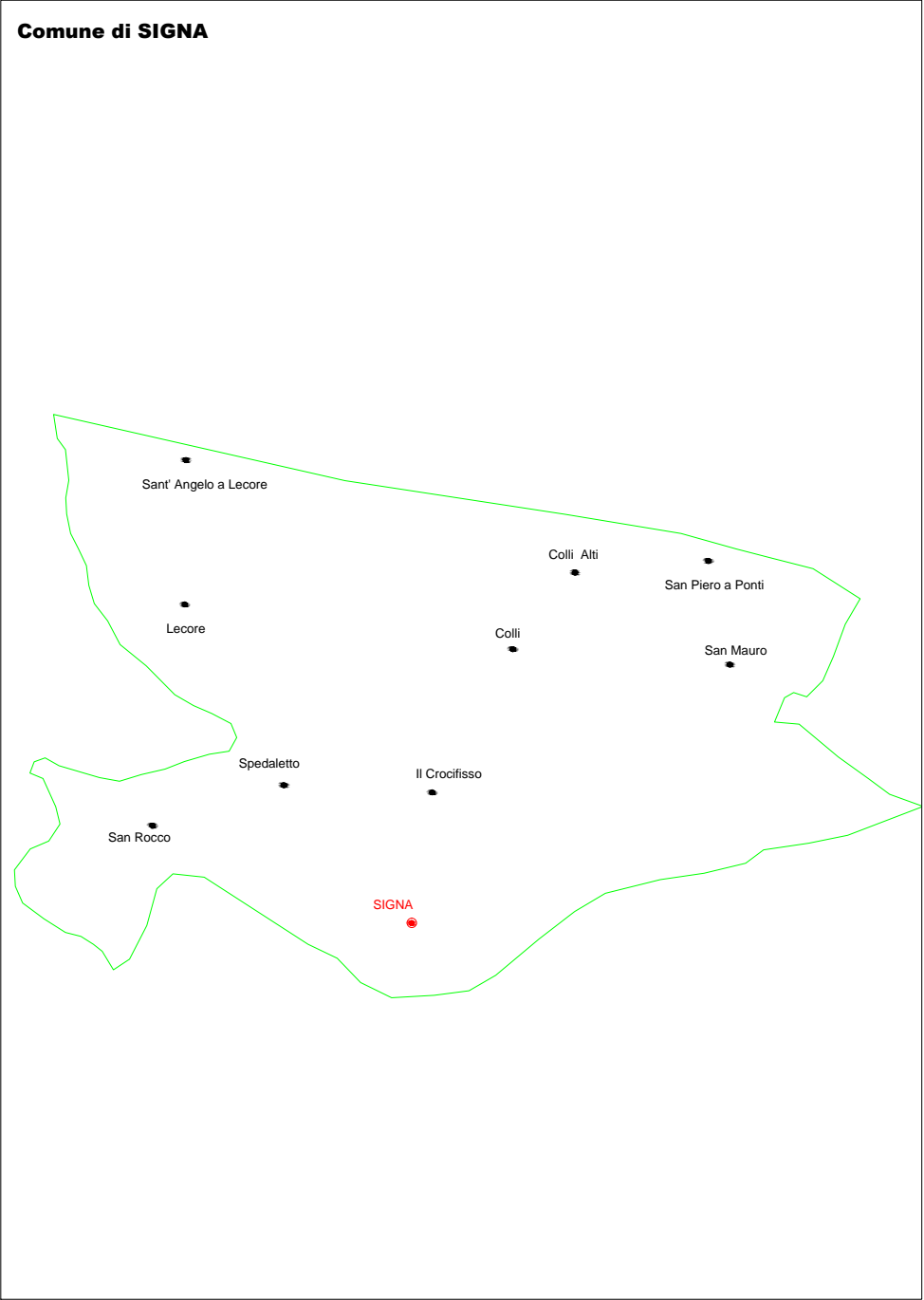


The map displays the irregular green boundary of the Municipality of Sesto Fiorentino. The central area is labeled 'SESTO FIORENTINO' in red, with a red dot indicating the center. Numerous neighborhoods are marked with black dots and labeled in black text. These include: Palaia, Borgo di Morello, Il Poggiolo, Il Molino del Guado, Collina, Melarancio, Le Catese, Valliversi, Querceto, Colonnata, Doccia, Palastreta, Quinto Alto, Casale, La Castellina, Quinto Basso, Balestri, Val di Rose, Zambra, Ponte a Giogoli, Starniano, Il Torrino, I Fondi, Cercina, Serravalle, Poggiosetto, Segalari, Roncastaldo, Montorsoli, and Canonica. The map is set against a light gray background.








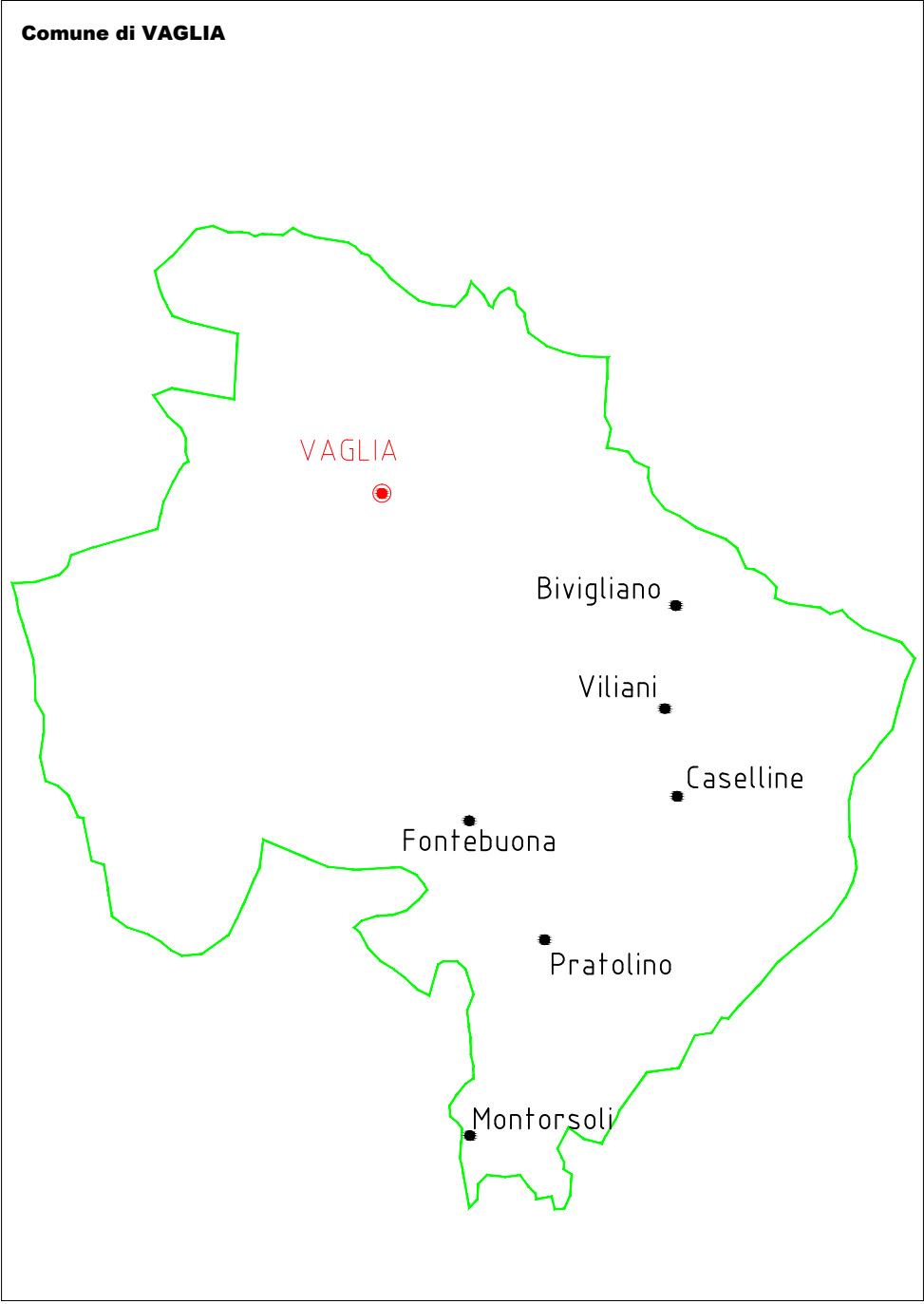


LEGENDA	
	confine ATO3
	confine Comune
	area Comune
	Comune
	Frazione
	centro storico









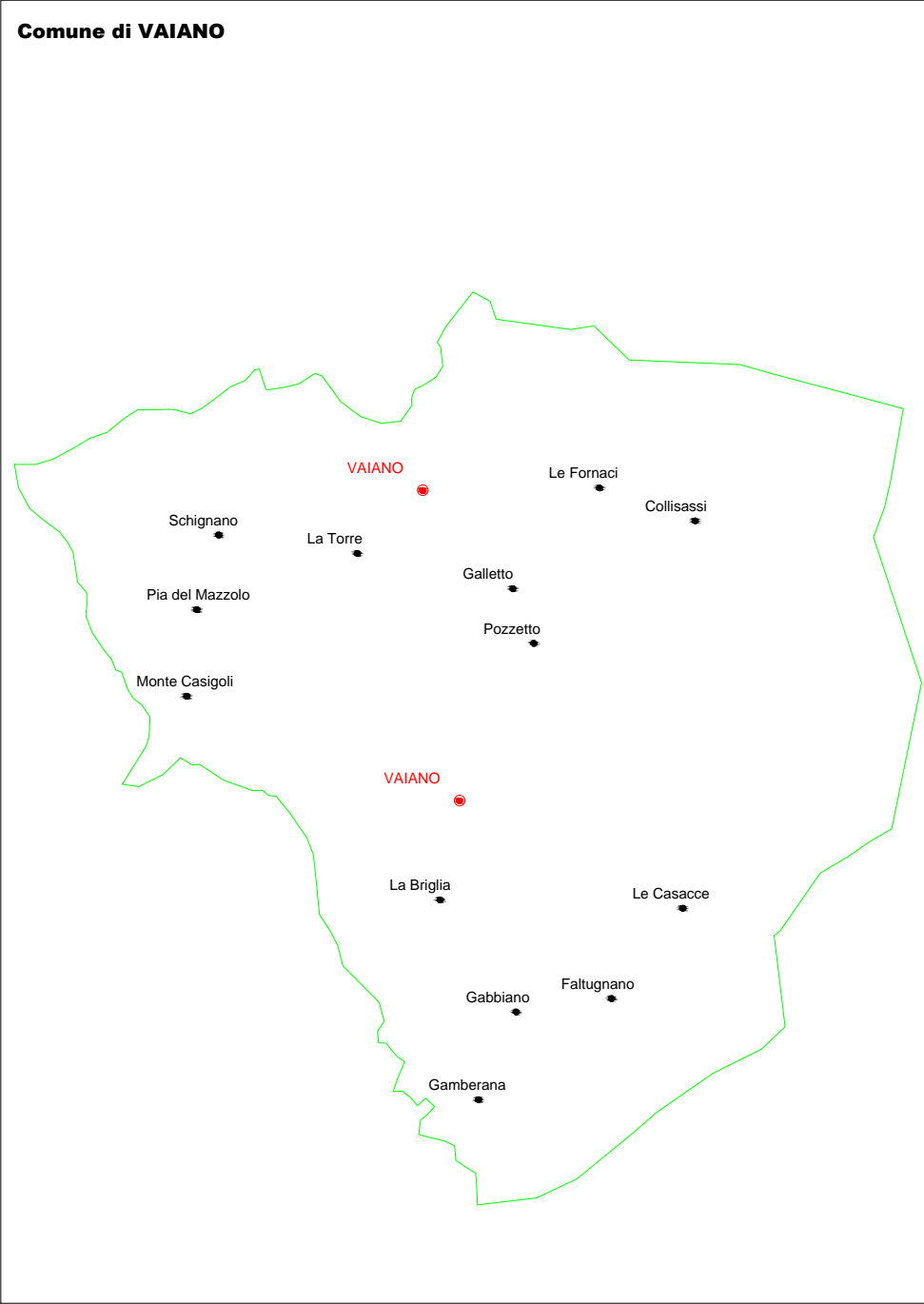


LEGENDA	
	confine ATO3
	confine Comune
	area Comune
	Comune
	Frazione









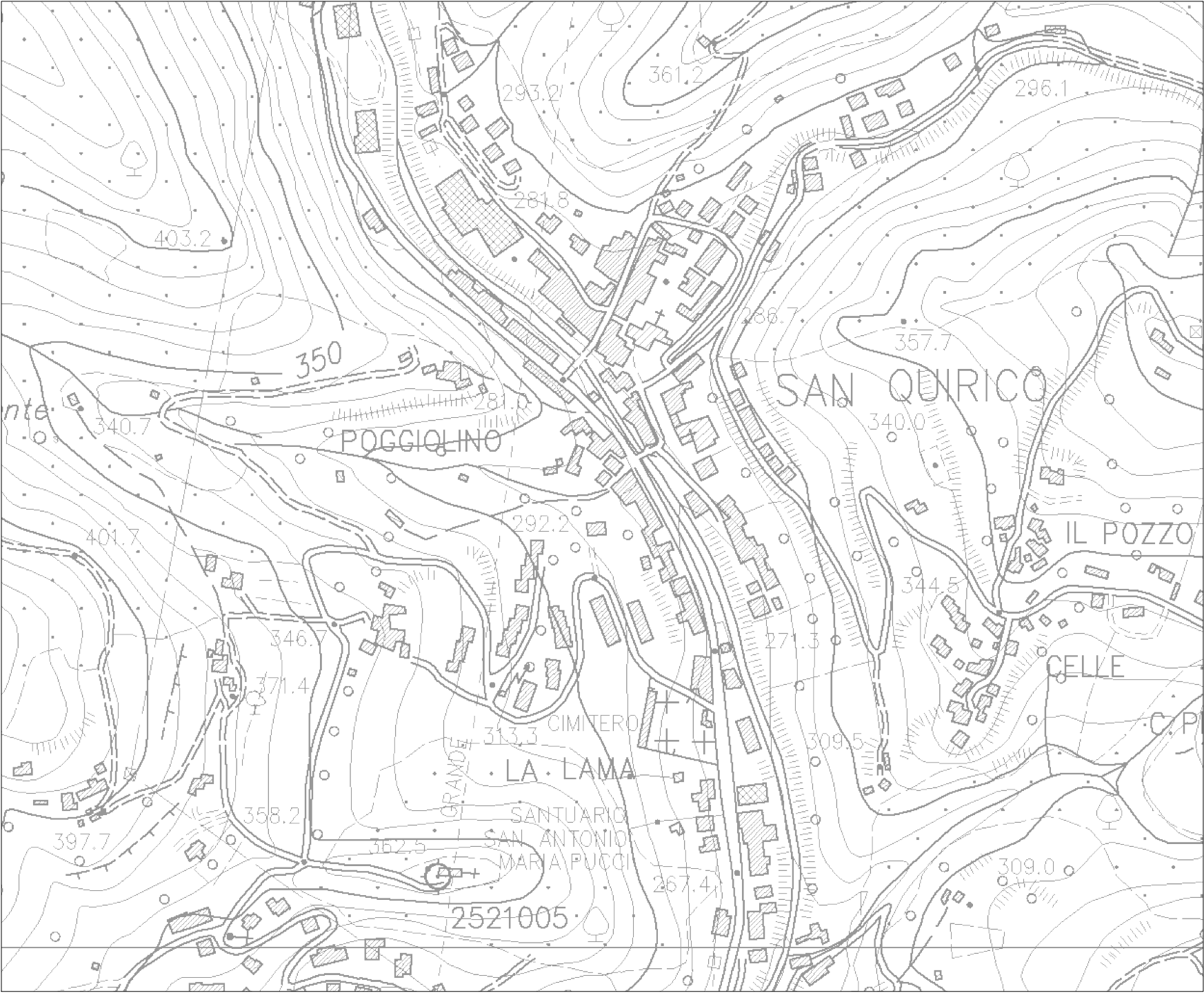
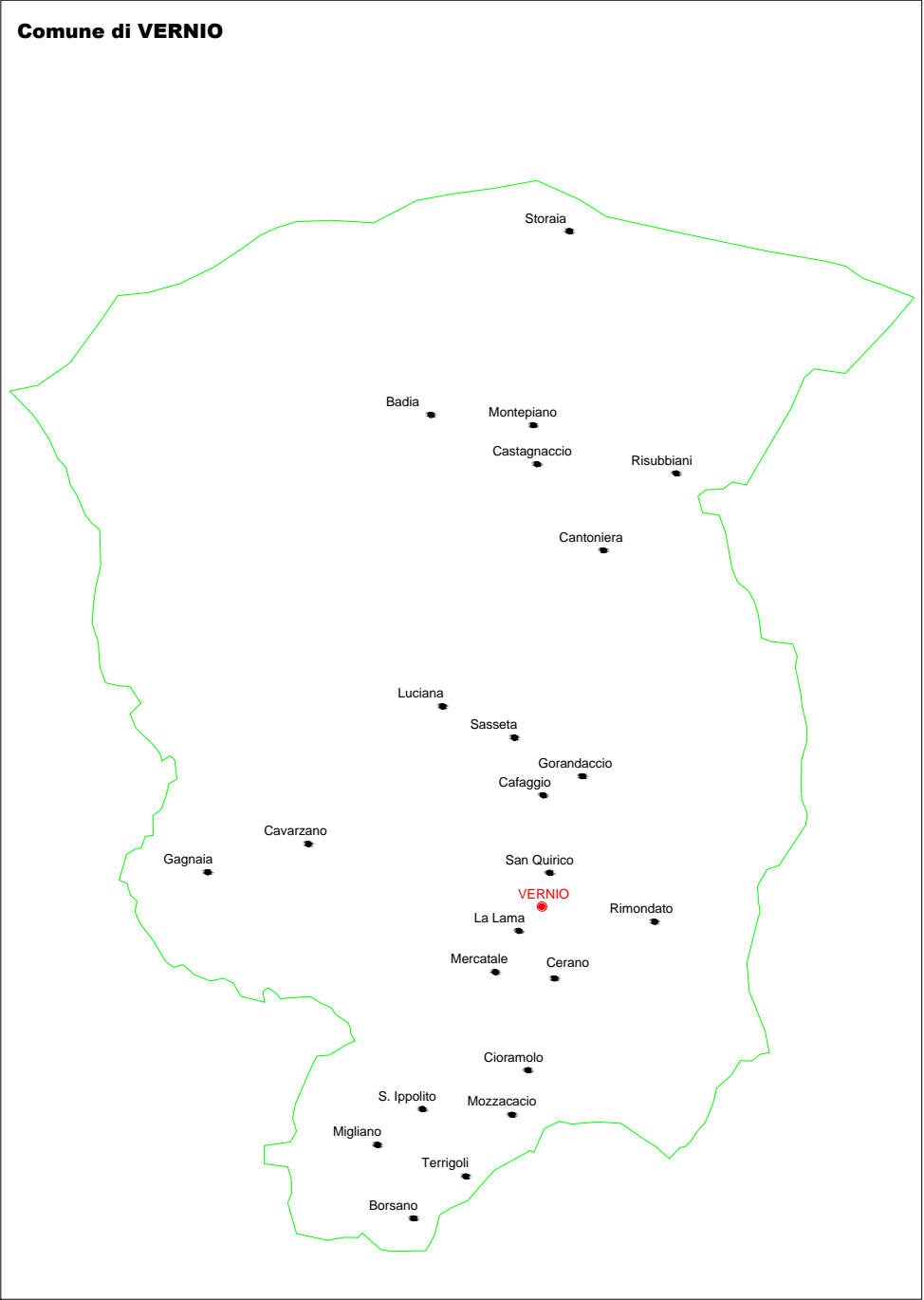



LEGENDA	
	confine ATO3
	confine Comune
	area Comune
	Comune
	Frazione
	centro storico



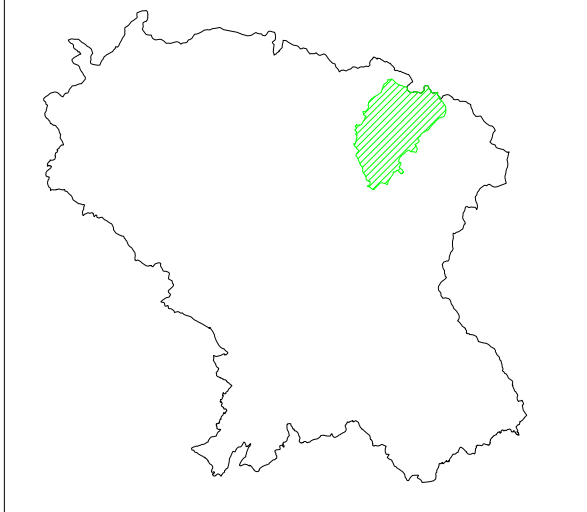


LEGENDA	
	confine ATO3
	confine Comune
	area Comune
	Comune
	Frazione
	centro storico





INQUADRAMENTO DEL COMUNE NELL'ATO3



LEGENDA	
	confine ATO3
	confine Comune
	area Comune
	Comune
	Frazione
	centro storico

Comune di VICCHIO

